



M38

WESTBURY SUB TENDIP

QUARRY BONE FISSURE

UNIVERSITY OF BRISTOL SPELAEOLOGICAL SOCIETY
MUSEUM CATALOGUE

No. M 38.0
1

NEGATIVES			PHOTOGRAPHS	LANTERN SLIDES	
35mm	Up to $\frac{1}{4}$ pl.	$\frac{1}{2}$ and 1/1 pl.		2 x 2in.	$3\frac{1}{4}$ x $3\frac{1}{2}$ in.
				1 D+W	

LOCATION 1969 - General view Photograph H. Taylor

REFERENCES

{ E.K. Tratman } Hold collections of colour
 { Geol. Dept. Uni. Bristol } slides of deposit at various stages
 to Sept. 1971

General view of fissure looking E. ca Sept. 1969



UNIVERSITY OF BRISTOL SPELAEOLOGICAL SOCIETY
MUSEUM CATALOGUE

No. M30.0
2, 3, 4

NEGATIVES			PHOTOGRAPHS	LANTERN SLIDES	
35mm	Up to 1/4 pl.	1/2 and 1/1 pl.		2 x 2in.	3 1/4 x 3 1/4 in.
				2 C	
				3 C	
				4 C	

LOCATION
REFERENCES

2, 3, 4, Slides depicting stages of destruction of bone
fissure deposits.

[3 = R277 SH1 4 = R280 SH1]

Moore's Modern Methods Ltd., London, E.C.4



To repeat order state Feint, Size, 5" x 8"

UNIVERSITY OF BRISTOL SPELAEOLOGICAL SOCIETY
MUSEUM CATALOGUE

No. M38.0
5, 6,

NEGATIVES			PHOTOGRAPHS	LANTERN SLIDES	
35mm	Up to $\frac{1}{4}$ pl.	$\frac{1}{2}$ and 1/1 pl.		2 x 2in.	$3\frac{1}{4}$ x $3\frac{1}{4}$ in.
				5 c 6 c	

LOCATION

REFERENCES

5, 6, Views of E face of quarry showing (red brown)
silhouette of a cave formed under phreatic
conditions.



UNIVERSITY OF BRISTOL SPELAEOLOGICAL SOCIETY
MUSEUM CATALOGUE

No. M38.0
7, 8,

NEGATIVES			PHOTOGRAPHS	LANTERN SLIDES	
35mm	Up to $\frac{1}{4}$ pl.	$\frac{1}{2}$ and 1/1 pl.		2 x 2in.	$3\frac{1}{4}$ x $3\frac{1}{4}$ in.
				7 c	
				8 c	

LOCATION 22/1/72

REFERENCES

- 7 view of N face of quarry from above S. face to show remnants of bone deposits + green colour from vegetation growing on main bone layer
- 8 closer view of 7 from E face looking N.

UNIVERSITY OF BRISTOL SPELAEOLOGICAL SOCIETY
MUSEUM CATALOGUE

No. M 38.0
9

NEGATIVES			PHOTOGRAPHS	LANTERN SLIDES	
35mm	Up to $\frac{1}{4}$ pl.	$\frac{1}{2}$ and 1/1 pl.		2 x 2in.	$3\frac{1}{4}$ x $3\frac{1}{2}$ in.
				9c	

LOCATION 7/6/70

REFERENCES

9 view to show bottom part of yellow infilling
below bone deposits [EKT R 44]



UNIVERSITY OF BRISTOL SPELAEOLOGICAL SOCIETY
MUSEUM CATALOGUE

No. M38:0
10(1), 10(2), 10(3)

NEGATIVES		PHOTOGRAPHS	LANTERN SLIDES	
35mm	Up to $\frac{1}{4}$ pl.	$\frac{1}{2}$ and $1/1$ pl.	2 x 2in.	$3\frac{1}{2}$ x $3\frac{1}{2}$ in.
		c. $1/1$		

LOCATION 1969

REFERENCES

3 similar views

- 10 *Duplicate colour prints of bone fissure taken with telephoto lens by D. H. Taylor. Note collapsed cave roof, central, towards top. With aid of field glasses rock pendants could be seen hanging from roof. Looking approx N.*

UNIVERSITY OF BRISTOL SPELAEOLOGICAL SOCIETY
MUSEUM CATALOGUE

No. M38.0
11(1), 11(2)

NEGATIVES			PHOTOGRAPHS	LANTERN SLIDES	
35mm	Up to $\frac{1}{4}$ pl.	$\frac{1}{2}$ and 1/1 pl.		2 x 2in.	$3\frac{1}{2} \times 3\frac{1}{2}$ in.
			e 1/1		

LOCATION *Sept. 1969*

REFERENCES

Photographs by W. H. Taylor

11 Duplicate views from floor of quarry. Each is given by figure. The "Cave Roof" of M38.0/10 can be seen near top. Looking approx. N



UNIVERSITY OF BRISTOL SPELAEOLOGICAL SOCIETY
MUSEUM CATALOGUE

No. M38.0
12(1)-12(3)

NEGATIVES			PHOTOGRAPHS	LANTERN SLIDES	
35mm	Up to 1/4 pl.	1/2 and 1/1 pl.		2 x 2in.	3 1/4 x 3 1/4 in.
	(Neg. HT 1972/34 a)		12(1) 1/2 pl. B&W 12(2) 1/2 pl. B&W 12(3) C print		

LOCATION 5/3/72 series of ~~the~~ photographs taken by D. H. Taylor
REFERENCES to give panoramic view from W-E of exposed deposits.

12(1) } 1/2 pl. duplicates of W. end showing primary fissure
12(2) } centre with no bone deposit + Bone deposit stretched
across this and main layers, are beginning to appear on
right 16.15 hrs. Telephoto lens, from quarry floor
12(3) Colour print

~~13(1) 13(2)~~ + This later called "Rodent Earth"




M38.0

10-16 - on loan to
most of them

British Museum. (M.H. Kent)

May 1976

~~On loan to S.R.C.~~

~~General diagram of air~~  ~~to loan~~

~~Version of Proc. 1974, 13(3) 1990~~



UNIVERSITY OF BRISTOL SPELAEOLOGICAL SOCIETY
MUSEUM CATALOGUE

No. M 38.0
13(1) - 13(3), 14(1) - 14(3)

NEGATIVES			PHOTOGRAPHS	LANTERN SLIDES 14	
35mm	Up to 1/4 pl.	1/2 and 1/1 pl.		2 x 2in.	3 1/4 x 3 1/4 in.
	(HT. 1972/34 b)		13(1) 1/2 B+W		
	(HT. 1972/34 c)		13(2) 1/2 B+W		

LOCATION 5/3/72

13(3) 1/4 colour

REFERENCES

13(1) } Nest in *pararomic* panoramic sequence.
 13(2) } The layering of the bone beds near top well seen.
 Below is yellow clay/sands/gravels.
 13(3) colour

14(1), 14(2) 14(3) continuing *pararomic* & view

To repeat order state **Feint**, Size, 5" x 8"

UNIVERSITY OF BRISTOL SPELAEOLOGICAL SOCIETY
MUSEUM CATALOGUE

No. M 38.0
15(1), 15(2), 15(3)

NEGATIVES			PHOTOGRAPHS	LANTERN SLIDES	
35mm	Up to $\frac{1}{4}$ pl.	$\frac{1}{2}$ and 1/1 pl.		2 x 2in.	$3\frac{1}{4}$ x $3\frac{1}{4}$ in.
	(14T. 1972/34 d)		15(1) $\frac{1}{2}$ fl B&W 15(2) $\frac{1}{2}$ " " 15(3) c. $\frac{1}{4}$		

LOCATION 6/3/72

REFERENCES

15(1) } continuing panoramic view. Looking NNE.
15(2) } E. end of fissure seen but may extend further NE.
15(3) }



To repeat order state Feint, Size, 5" x 8"

UNIVERSITY OF BRISTOL SPELAEOLOGICAL SOCIETY
MUSEUM CATALOGUE

No. M 38.0
16(N)-16(A)

NEGATIVES			PHOTOGRAPHS	LANTERN SLIDES	
35mm	Up to $\frac{1}{4}$ pl.	$\frac{1}{2}$ and 1/1 pl.		2 x 2in.	$3\frac{1}{4}$ x $3\frac{1}{2}$ in.
	(H.T. 1972/33)		(1)-(3) $\frac{1}{2}$ pl. B+W		
			(4) $\frac{1}{4}$ pl. c.		

LOCATION 5/3/72

REFERENCES

16(1)-16(3) B + W. General view from floor of quarry looking
N. figures for scale
16(4) colour. figure in black for scale



To repeat order state Feint, Size 5" x 8"

UNIVERSITY OF BRISTOL SPELAEOLOGICAL SOCIETY
MUSEUM CATALOGUE

No. M38.0
17.0, 17.1

NEGATIVES			PHOTOGRAPHS	LANTERN SLIDES	
35mm	Up to 1/4 pl.	1/2 and 1/1 pl.		2 x 2in.	3 1/2 x 3 1/2 in.
				✓ C } ✓ C } <i>duplication</i>	

LOCATION

REFERENCES

17.0 } state of face 30/9/72 . Taken from floor of
 17.1 } quarry [EKT S152]



To repeat order state Feint, Size 5" x 8"

UNIVERSITY OF BRISTOL SPELAEOLOGICAL SOCIETY
MUSEUM CATALOGUE

No. M 3810
18, 19

NEGATIVES			PHOTOGRAPHS	LANTERN SLIDES	
35mm	Up to $\frac{1}{4}$ pl.	$\frac{1}{2}$ and 1/1 pl.		2 x 2in.	$3\frac{1}{4} \times 3\frac{1}{4}$ in.
				18 ✓ c	
				19 ✓ c	

LOCATION

REFERENCES

- 18 View from floor of quarry - mass of slipped material
17/9/72 Photo. EKT.
- 19 view of N.E. corner from top of quarry looking N.
Brian Ottway (on ladder) and Chris Hawkes collecting
bones Photo EKT [EKT S 153]

UNIVERSITY OF BRISTOL SPELAEOLOGICAL SOCIETY
MUSEUM CATALOGUE

No. M 38.0
20-23

NEGATIVES			PHOTOGRAPHS	LANTERN SLIDES	
35mm	Up to $\frac{1}{4}$ pl.	$\frac{1}{2}$ and $\frac{1}{1}$ pl.		2 x 2in.	$3\frac{1}{4}$ x $3\frac{1}{2}$ in.
				20 c	
				21 c (2 up)	
				22 c	
				23 c	

LOCATION

REFERENCES

- 20 View of excavations of patch of coarse material in yellow gravels. 20/5/72 [EKT S122]
- 21.0 } View from floor of quarry. Blumped material
21.1 } [EKT R432] Tape for scale. Red marker at top
of yellow gravels - 26/4/70
- 22 View looking N. from floor of quarry, about 10/7/72
[EKT. S125]
- 23 As 22 but from top of S. face of quarry, about 10/7/72. [EKT S125]

UNIVERSITY OF BRISTOL SPELAEOLOGICAL SOCIETY
MUSEUM CATALOGUE

No. M38.0
~~21, 22~~ 24, 25

NEGATIVES			PHOTOGRAPHS	LANTERN SLIDES	
35mm	Up to $\frac{1}{4}$ pl.	$\frac{1}{2}$ and 1/1 pl.		2 x 2in.	$3\frac{1}{4}$ x $3\frac{1}{4}$ in.
				24 c 25 c	

LOCATION

REFERENCES

21 {24} Two views of state of face ca. April 1924.
22 {25} Photographs by M. J. Bishop





UNIVERSITY OF BRISTOL SPELAEOLOGICAL SOCIETY
MUSEUM CATALOGUE

No. _____

M38.0
~~25~~ 26

NEGATIVES			PHOTOGRAPHS	LANTERN SLIDES	
35mm	Up to $\frac{1}{4}$ pl.	$\frac{1}{2}$ and 1/1 pl.		2 x 2 in.	$3\frac{1}{4}$ x $3\frac{1}{4}$ in.
				✓	

LOCATION

REFERENCES

Bishop, M.J. 1974, *Westbury*

A Preliminary Report on the Middle Pleistocene Mammal
Bearing Deposit of Westbury-sub-Mendip, Somerset. *Proc. B.S.* 13(3), 301-318

25 } Table of Glaciations + position of Westbury Cromerian
26 } Table 2.

UNIVERSITY OF BRISTOL SPELAEOLOGICAL SOCIETY
MUSEUM CATALOGUE

No. M 38.0
27-31.1

NEGATIVES			PHOTOGRAPHS	LANTERN SLIDES	
35mm	Up to $\frac{1}{4}$ pl.	$\frac{1}{2}$ and 1/1 pl.		2 x 2in.	$3\frac{1}{4}$ x $3\frac{1}{2}$ in.

LOCATION

REFERENCES

Proc. 1974; 13(3) Bishop M.J.
A Preliminary Report on the Middle Pleistocene Mammal
Bearing deposits of Westbury - sub-Mendips, Somerset.

27, 27.1 Regional map. Fig. 88. Original drawing + xerox copy (27.1)

28, 28.1 Plan of site Fig 89. Original drawing and xerox copy (28.1)

29, 29.1 Section of deposits exposed. Beds numbered and described. Fig 90
Original drawing and xerox copy (29.1)

30 Large coloured of section of 29 above. An excellent

31, 31.1 Relative number of recognizable mammals. Fig 91. Original / xerox

UNIVERSITY OF BRISTOL SPELAEOLOGICAL SOCIETY
MUSEUM CATALOGUE

No. M38.0
32, 32.1

NEGATIVES			PHOTOGRAPHS	LANTERN SLIDES	
35mm	Up to $\frac{1}{4}$ pl.	$\frac{1}{2}$ and $1\frac{1}{4}$ pl.		2 x 2in.	$3\frac{1}{4}$ x $3\frac{1}{4}$ in.
		Large print 28 x 18cm	→ on exhibit		

LOCATION

REFERENCES

Proc. 1974, 13(3). Bishop M.J. A preliminary report on
the Middle Pleistocene Mammal Bearing deposits of Westbury-sub-
Mendip, Somerset.

32. Pl. 24 A. The Deposits Exposed in the quarry face looking
~~North~~ Northeast

32.1 'Pull' from block made from 32

To repeat order state **Feint**, Size 5" x 8"

UNIVERSITY OF BRISTOL SPELAEOLOGICAL SOCIETY
MUSEUM CATALOGUE

No.

M38.0

~~27-33~~ ~~22-33~~

NEGATIVES			PHOTOGRAPHS	LANTERN SLIDES	
35mm	Up to $\frac{1}{4}$ pl.	$\frac{1}{2}$ and 1/1 pl.		2 x 2in.	$3\frac{1}{4}$ x $3\frac{1}{4}$ in.

LOCATION

REFERENCES

~~33~~
~~27-33~~~~Blat~~ Blank numbers.



UNIVERSITY OF BRISTOL SPELAEOLOGICAL SOCIETY MUSEUM CATALOGUE

 No. M38.0
34-36

NEGATIVES			PHOTOGRAPHS	LANTERN SLIDES	
35mm	Up to ¼ pl.	½ and 1/1 pl.		2 x 2in.	3¼ x 3½in.
				34 C	
				35 C	
				36 C	

LOCATION Westbury-sub-Mendip Bone Cave [Fissure]

REFERENCES

- 34 State of cave looking E. 11/10/1969 [EKT.Coll.R86]
- 35 General view from quarry floor looking NE [EKT.Coll R97]
 11/10/1969
- 36 View from top of quarry looking S.S.E. Lower ~~black~~ black layer =
Homotherium sp layer [c.f. EKT.Coll. R87 which records position of
 Lower Black Layer as being marked at the bottom of bore hole mark]
 11/10/1969



UNIVERSITY OF BRISTOL SPELAEOLOGICAL SOCIETY MUSEUM CATALOGUE

 No. M38.0
37-39

NEGATIVES			PHOTOGRAPHS	LANTERN SLIDES	
35mm	Up to $\frac{1}{4}$ pl.	$\frac{1}{2}$ and 1/1 pl.		2 x 2in.	$3\frac{1}{4}$ x $3\frac{1}{2}$ in.
				37 C	
				38 C	
				39 C	

LOCATION

REFERENCES Westbury-~~Quarry~~ sub-Mendip Bone Cave [Fissure]

- 37 ~~18~~¹⁹/10/1969 Chris Hawkes taking samples down line 3. N.side of fissure or cave. [Similar to EKT.Coll. R95]
- 38 19/11/1969 General view from quarry floor looking ENE [EKT.Coll. R95]
- 39 11/10/1969 Main Bone Material looking SE from N side of quarry (c.f. M38.0/34). Blackening from otwashings from Black Layer clearly seen. [EKT.Coll. R90]

UNIVERSITY OF BRISTOL SPELAEOLOGICAL SOCIETY
MUSEUM CATALOGUE

No. M 38.0
40, 41

NEGATIVES			PHOTOGRAPHS	LANTERN SLIDES	
35mm	Up to $\frac{1}{4}$ pl.	$\frac{1}{2}$ and 1/1 pl.		2 x 2in.	$3\frac{1}{2}$ x $3\frac{1}{2}$ in.
				40 c 41 c	

LOCATION 23/1/72

REFERENCES

- 40 Looking N from edge of S face of quarry. Illustrates "green" growth on bone layer [E.K.T. 591]
- 41 Looking N from edge of E. face. Close up of "green" layer [E.K.T. 595]



To repeat order state Feint, Size 5" x 8"

UNIVERSITY OF BRISTOL SPELAEOLOGICAL SOCIETY
MUSEUM CATALOGUE

No. M38.0
42

NEGATIVES			PHOTOGRAPHS	LANTERN SLIDES	
35mm	Up to $\frac{1}{4}$ pl.	$\frac{1}{2}$ and 1/1 pl.		2 x 2in.	$3\frac{1}{4}$ x $3\frac{1}{2}$ in.
				42 c	

LOCATION 20/5/72

REFERENCES

42 Yellow, current-laid sands & gravels. Scale is 1m in $\frac{1}{10}$ th
 Figure C. J. Hawkes. Patch yielded ~~#~~ teeth of boid
 and on another occasion ~~to~~ a carnivore, later identified
 as ~~#.B.~~ *H. brevisostis*. [EKT S 122]



To repeat order state Feint, Size 5" x 8"

UNIVERSITY OF BRISTOL SPELAEOLOGICAL SOCIETY
MUSEUM CATALOGUE

No. M38.0
43, 44

NEGATIVES			PHOTOGRAPHS	LANTERN SLIDES	
35mm	Up to $\frac{1}{4}$ pl.	$\frac{1}{2}$ and 1/1 pl.		2 x 2in.	$3\frac{1}{2}$ x $3\frac{1}{2}$ in.
				43 c 44 c	

LOCATION
REFERENCES 29/7/72 or 30/7/72

- 43 Views, showing massive slip mainly of yellow gravels.
Looking N from floor of quarry. Almost identical
views [EKT 5126]
- 44 The figures in M38.0/44 are C.J. Hawkes, M. Bishop
and R.J.G. Savage [EKT 5127]

UNIVERSITY OF BRISTOL SPELAEOLOGICAL SOCIETY
MUSEUM CATALOGUE

No. M38.01
1

NEGATIVES			PHOTOGRAPHS	LANTERN SLIDES	
35mm	Up to $\frac{1}{4}$ pl.	$\frac{1}{2}$ and 1/1 pl.		2 x 2in.	$3\frac{1}{4}$ x $3\frac{1}{4}$ in.
1					

LOCATION

REFERENCES

Preliminary Report on the Middle Pleistocene Mammal
Bearing Deposits of Westbury-sub-Mendip
Somerset. M.J. Bishop 1974. 13(3), 301-318

1 Table of Pleistocene succession in relation to
the Westbury fauna. from Proc. 13(3), p 313.



To repeat order state **Feint**, Size 5" x 8"

UNIVERSITY OF BRISTOL SPELAEOLOGICAL SOCIETY
MUSEUM CATALOGUE

No. M38.2
1

NEGATIVES			PHOTOGRAPHS	LANTERN SLIDES	
35mm	Up to $\frac{1}{4}$ pl.	$\frac{1}{2}$ and 1/1 pl.		2 x 2in.	$3\frac{1}{4}$ x $3\frac{1}{2}$ in.

LOCATION: 28/5/72 found on spoil heap Matricose that of bone
REFERENCES layers - not of yellow gravels (M38(2))

1 Phalange bear T

UNIVERSITY OF BRISTOL SPELAEOLOGICAL SOCIETY
MUSEUM CATALOGUE

No. M3812
2

NEGATIVES			PHOTOGRAPHS	LANTERN SLIDES	
35mm	Up to ¼ pl.	½ and 1/1 pl.		2 x 2in.	3¼ x 3¼in.

LOCATION
REFERENCES

Brighton Beach Layer

2 Phalacro Ursus sp. T

Moore's Modern Methods Ltd., London, E.C.4



To repeat order state Feint, Size 5' x 8"



To repeat order state Format, Size 5" x 8"

UNIVERSITY OF BRISTOL SPELAEOLOGICAL SOCIETY
MUSEUM CATALOGUE

No. M38.2
3, 4

NEGATIVES			PHOTOGRAPHS	LANTERN SLIDES	
35mm	Up to $\frac{1}{4}$ pl.	$\frac{1}{2}$ and 1/1 pl.		2 x 2in.	$3\frac{1}{4}$ x $3\frac{1}{4}$ in.

LOCATION

REFERENCES

Lower Black Layer - Stan's Cave 17/11/73

3 Part of distal end femur

Ursus sp. T

4 ? part of vertebra

Ursus sp. T.

UNIVERSITY OF BRISTOL SPELAEOLOGICAL SOCIETY
MUSEUM CATALOGUE

No. M38.2/5.6

NEGATIVES			PHOTOGRAPHS	LANTERN SLIDES	
35mm	Up to ¼ pl.	½ and 1/1 pl.		2 x 2in.	3¼ x 3¼in.

LOCATION

REFERENCES

16/2/74 UBL just E of Stan's Cave (stratified)

5. Lower end humerus bear. T

6. Phalanx bear T

Moore's Modern Methods Ltd., London, E.C.4



To repeat order state Feint, Size 5" x 8"



To repeat order state Feint, Size 5" x 8"

UNIVERSITY OF BRISTOL SPELAEOLOGICAL SOCIETY
MUSEUM CATALOGUE

M38.2.
No. 7, 8, 9

NEGATIVES			PHOTOGRAPHS	LANTERN SLIDES	
35mm	Up to ¼ pl.	½ and 1/1 pl.		2 x 2in.	3¼ x 3¼in.

LOCATION

REFERENCES

Bone layer below lower black.

7. ? Piece of long bone.

8. ? Piece of carpal bone

9. ? Patella

Moore's Modern Methods Ltd., London, E.C.4



To repeat order state Feint, Size 5" x 8"

UNIVERSITY OF BRISTOL SPELAEOLOGICAL SOCIETY
MUSEUM CATALOGUE

M38.2

No. 10

NEGATIVES			PHOTOGRAPHS	LANTERN SLIDES	
35mm	Up to ¼ pl.	½ and 1/1 pl.		2 x 2in.	3¼ x 3¼in.

LOCATION

REFERENCES

Unstratified

11/10/75

10

Carpal bone.

M 38.2

UNIVERSITY OF BRISTOL SPELAEOLOGICAL SOCIETY
MUSEUM CATALOGUE

No. 11. 12

13. 14

NEGATIVES			PHOTOGRAPHS	LANTERN SLIDES	
35mm	Up to ¼ pl.	½ and 1/1 pl.		2 x 2in.	3¼ x 3¼in.

LOCATION

REFERENCES

M38. Unstratified

11. Phalanx. ? Bear. 7

12. ? Piece of skull 7

13. Phalanx.

14. Piece of rib.



To repeat order state Feint, Size 5" x 8"

UNIVERSITY OF BRISTOL SPELAEOLOGICAL SOCIETY
MUSEUM CATALOGUE

M38.2

No. 15 16.

16 17

NEGATIVES			PHOTOGRAPHS	LANTERN SLIDES	
35mm	Up to ¼ pl.	½ and 1/1 pl.		2 x 2in.	3¼ x 3¼in.

LOCATION

REFERENCES

M38 Unstratified

15. Piece of metapodial
16. Piece of metapodial
17. Piece of rib
18. Two pieces of pieces of ? caudal vertebra.



To repeat order state Feint, Size 5" x 8"

UNIVERSITY OF BRISTOL SPELAEOLOGICAL SOCIETY
MUSEUM CATALOGUE

M38.2

No. 18 19

20 21

NEGATIVES			PHOTOGRAPHS	LANTERN SLIDES	
35mm	Up to ¼ pl.	½ and 1/1 pl.		2 x 2in.	3¼ x 3¼in.

LOCATION

REFERENCES

M38 Unstratified

18 Piece of large mandible

19 ? piece of mandible

20 Phalanx ? bear

21 Phalanx. ? bear.

Moore's Modern Methods Ltd., London, E.C.4



To repeat order state Feint, Size 5" x 8"

UNIVERSITY OF BRISTOL SPELAEOLOGICAL SOCIETY
MUSEUM CATALOGUE

M38.2

No. ~~2.2~~

NEGATIVES			PHOTOGRAPHS	LANTERN SLIDES	
35mm	Up to ¼ pl.	½ and 1/1 pl.		2 x 2in.	3¼ x 3¼in.

LOCATION

REFERENCES

M38. Unstratified

22. Phalanx ? bear



To repeat order state Feint, Size 5" x 8"

 UNIVERSITY OF BRISTOL SPELAEOLOGICAL SOCIETY
 MUSEUM CATALOGUE

 No. M38.22
1-4

NEGATIVES			PHOTOGRAPHS	LANTERN SLIDES	
35mm	Up to $\frac{1}{4}$ pl.	$\frac{1}{2}$ and $1/1$ pl.		2 x 2in.	$3\frac{1}{4}$ x $3\frac{1}{4}$ in.
				1 C 2, 3, 4 C	

LOCATION

REFERENCES

M38.22/1 + 2 Specimens borrowed
 by D. P. J. G. Savage. Dept. of Geology 27/9/71
 Also piece of flint from near top of bone deposit M38.25
 1

- 1 2 molars R. etruscus. Spoil heap. Unstratified
 casts only of specimens
- 2, 3. Two sides of $\frac{c}{c}$ of Homotherium Lower
 Black Layer. Cast only of specimen
- 4 Abrasions at edge of 2, 3 above. Homotherium
 Lower Black Layer



To repeat order state Feint, Size, 5' x 8'

UNIVERSITY OF BRISTOL SPELAEOLOGICAL SOCIETY
MUSEUM CATALOGUE

No. M38.22
1, 2

NEGATIVES			PHOTOGRAPHS	LANTERN SLIDES	
35mm	Up to $\frac{1}{4}$ pl.	$\frac{1}{2}$ and 1/1 pl.		2 x 2in.	$3\frac{1}{4}$ x $3\frac{1}{2}$ in.
				16 C 29 C 25 2.1 C	

LOCATION *Unstratified. found by quarrymen on spoil heap*

REFERENCES *The specimens in Geology Dept.
casts in UBSS Mus. 9/3/72*

1 } 2 M of R. stousceus (1 - two casts)
2 } They are adjacent teeth (2 - one cast.)

1 + 2 on one slide - separated M38.22
1 + 2 together in normal relationship 1, 2
M38.22
2.1


 UNIVERSITY OF BRISTOL SPELAEOLOGICAL SOCIETY
 MUSEUM CATALOGUE

 No. M 38.22
3

35mm	NEGATIVES		PHOTOGRAPHS	LANTERN SLIDES	
	Up to $\frac{1}{4}$ pl.	$\frac{1}{2}$ and 1/1 pl.		2 x 2in.	$3\frac{1}{4}$ x $3\frac{1}{4}$ in.
				3.1 } C 3.2 } 3.3 }	[see M 38.22] 3.4]
LOCATION	Lower Black Layer. Recovered <u>in situ</u> by				
REFERENCES	Mr R. Chappell - see log. Specimen in Geol Dept. Cast in U B S S Museum - on exhibition				
3.	Part of <u>C</u> of <u>Homotherium</u> sp.				(Savage)
3.1, 3.2	2+2 in slide (C) of two sides				
3.3	" " (C) of serrations				
Neop./Photographs	EKT 41, 43/1971				

Moore's Modern Methods Ltd., London, E.C.4



To repeat order state **Feint**, Size 5" x 8"

UNIVERSITY OF BRISTOL SPELAEOLOGICAL SOCIETY
MUSEUM CATALOGUE

No.

M 38122
415

NEGATIVES			PHOTOGRAPHS	LANTERN SLIDES	
35mm	Up to $\frac{1}{4}$ pl.	$\frac{1}{2}$ and 1/1 pl.		2 x 2in.	$3\frac{1}{4}$ x $3\frac{1}{4}$ in.

LOCATION

REFERENCES



To repeat order state Feint, Size, 5" x 8"

UNIVERSITY OF BRISTOL SPELAEOLOGICAL SOCIETY
MUSEUM CATALOGUE

No. M 38.22
6,7

NEGATIVES			PHOTOGRAPHS	LANTERN SLIDES	
35mm	Up to $\frac{1}{4}$ pl.	$\frac{1}{2}$ and 1/1 pl.		2 x 2in.	$3\frac{1}{4} \times 3\frac{1}{4}$ in.
				c	

LOCATION 1/11/70 Layer immediately below Lower Black Layer
REFERENCES = Yellow Sandy Layer

6. Portion of canine of *U. speleus*. Middle $\frac{1}{3}$ T
- 7 M3 *Ursus speleus* T

6+7 on exhibitn.



To repeat order state Feint, Size, 5" x 8"

UNIVERSITY OF BRISTOL SPELAEOLOGICAL SOCIETY
MUSEUM CATALOGUE

No.

M 38.22

8

NEGATIVES			PHOTOGRAPHS	LANTERN SLIDES	
35mm	Up to $\frac{1}{4}$ pl.	$\frac{1}{2}$ and 1/1 pl.		2 x 2in.	$3\frac{1}{4}$ x $3\frac{1}{2}$ in.

LOCATION 28/12/69. Fallen material, unstratified. Under R. Chaffel.

REFERENCES

8 Part + crown of C of *Urosus spelaeus* T



To repeat order state Feint, Size, 5" x 8"

UNIVERSITY OF BRISTOL SPELAEOLOGICAL SOCIETY
MUSEUM CATALOGUE

No. M 38.22
9-11

NEGATIVES			PHOTOGRAPHS	LANTERN SLIDES	
35mm	Up to 1/4 pl.	1/2 and 1/1 pl.		2 x 2in.	3 1/4 x 3 1/2 in.
EKT. 37/1971			EKT 1/2 M. 37/1971		

LOCATION —
REFERENCES

fallen material. Unstratified.

9 }
10 }
11 }

C of Ursus arctos T on exhibit



To repeat order state Feint, Size: 5" x 8"

UNIVERSITY OF BRISTOL SPELAEOLOGICAL SOCIETY
MUSEUM CATALOGUE

No. M 38.22
12

NEGATIVES			PHOTOGRAPHS	LANTERN SLIDES	
35mm	Up to 1/4 pl.	1/2 and 1/1 pl.		2 x 2in.	3 1/4 x 3 1/2 in.

LOCATION —

Fallen material - unstratified.

REFERENCES

12 *M* Horse T on exhibit



To repeat order state **Feint**, Size, 5" x 8"

UNIVERSITY OF BRISTOL SPELAEOLOGICAL SOCIETY MUSEUM CATALOGUE

No. M 38.22
13, 14

NEGATIVES			PHOTOGRAPHS	LANTERN SLIDES	
35mm	Up to 1/4 pl.	1/2 and 1/1 pl.		2 x 2in.	3 1/4 x 3 1/2 in.

LOCATION

Gallen material. Unstratified

REFERENCES

13 }
14 } M Ox sp. T on exhibitn



To repeat order state Feint, Size, 5" x 8"

UNIVERSITY OF BRISTOL SPELAEOLOGICAL SOCIETY
MUSEUM CATALOGUE

No.

M38.22

15

NEGATIVES			PHOTOGRAPHS	LANTERN SLIDES	
35mm	Up to $\frac{1}{4}$ pl.	$\frac{1}{2}$ and 1/1 pl.		2 x 2in.	$3\frac{1}{2}$ x $3\frac{1}{2}$ in.
				C 15	

LOCATION —

fallen material - unstratified.

REFERENCES

(colour slide shows two C of F. speleus) or exhibit

15 C F. speleus leo

UNIVERSITY OF BRISTOL SPELAEOLOGICAL SOCIETY
MUSEUM CATALOGUE

No. M 38.22
15

NEGATIVES			PHOTOGRAPHS	LANTERN SLIDES	
35mm	Up to 1/4 pl.	1/2 and 1/1 pl.		2 x 2in.	3 1/4 x 3 1/4 in.
				Vc. (2 copies)	

LOCATION

REFERENCES

copy of EKT. R543

Two canines of Cave Lion *F. leo spelaeus*.



To repeat order state **Feint**, Size 5" x 8"

UNIVERSITY OF BRISTOL SPELAEOLOGICAL SOCIETY
MUSEUM CATALOGUE

No. M38.22
16

NEGATIVES			PHOTOGRAPHS	LANTERN SLIDES	
35mm	Up to $\frac{1}{4}$ pl.	$\frac{1}{2}$ and 1/1 pl.		2 x 2in.	$3\frac{1}{4}$ x $3\frac{1}{4}$ in.

LOCATION

REFERENCES

12/5/72. Unstratified - fallen material
finder C. J. Hawkes
On exhibition.

16

Bos sp.

M3

T



To repeat order state Feint, Size, 5" x 8"

UNIVERSITY OF BRISTOL SPELAEOLOGICAL SOCIETY
MUSEUM CATALOGUE

No. M 38.22
17

NEGATIVES			PHOTOGRAPHS	LANTERN SLIDES	
35mm	Up to $\frac{1}{4}$ pl.	$\frac{1}{2}$ and $\frac{1}{1}$ pl.		2 x 2in.	$3\frac{1}{4}$ x $3\frac{1}{2}$ in.

LOCATION 12/5/72

REFERENCES

*Unstratified - fallen material
finder C. J. Hawkes
Transferred to Geol. Dept.*

17

C*Canis sp.*

T

on exhibition

*(Not big enough for wolf or glutton though
approaching latter in size. Too large for Vulpes)
(R? C. etruscus)*

UNIVERSITY OF BRISTOL SPELAEOLOGICAL SOCIETY
MUSEUM CATALOGUE

No. M3822
18, 19

NEGATIVES			PHOTOGRAPHS	LANTERN SLIDES	
35mm	Up to 1/4 pl.	1/2 and 1/1 pl.		2 x 2in.	3 1/2 x 3 1/2 in.

LOCATION Brighton Beach layer

REFERENCES

18 PM Ursus sp T

19 DM Ursus sp T

~~20~~ I3



UNIVERSITY OF BRISTOL SPELAEOLOGICAL SOCIETY
MUSEUM CATALOGUE

No. M38.22
20-22

NEGATIVES			PHOTOGRAPHS	LANTERN SLIDES	
35mm	Up to 1/4 pl.	1/2 and 1/1 pl.		2 x 2in.	3 1/2 x 3 1/2 in.

LOCATION 17, #. 73 Sandy Bone Layer over black layer

REFERENCES

20	<u>M3</u>	<u>Bos</u>	<u>sp</u>	<u>T</u>
21	<u>I3 II</u>	<u>?</u>	<u>Ursus sp</u>	<u>T</u>
22	<u>II</u>	<u>?</u>	<u>part of Ursus sp</u>	<u>T</u>



UNIVERSITY OF BRISTOL SPELAEOLOGICAL SOCIETY
MUSEUM CATALOGUE

No. M 38.22
23-25

NEGATIVES			PHOTOGRAPHS	LANTERN SLIDES	
35mm	Up to $\frac{1}{4}$ pl.	$\frac{1}{2}$ and 1/1 pl.		2 x 2in.	$3\frac{1}{4}$ x $3\frac{1}{2}$ in.

LOCATION *Bone layer below black 17/11/73*

REFERENCES

23	<u>I3</u>	Ursus <i>Ursus sp.</i>
24	<u>M</u>	<i>Ursus sp.</i>
25	<u>PM</u>	<i>Ursus sp.</i>





To repeat order state Feint, Size 5" x 8"

UNIVERSITY OF BRISTOL SPELAEOLOGICAL SOCIETY
MUSEUM CATALOGUE

M38.22

No. 26

NEGATIVES			PHOTOGRAPHS	LANTERN SLIDES	
35mm	Up to ¼ pl.	½ and 1/1 pl.		2 x 2in.	3¼ x 3¼in.

LOCATION

Upper Black Layer just E. of Stanis Cave

REFERENCES

M38.22/27 blank no.

26

PM.

Ursus sp.

T.

To repeat order state **Feint**, Size 5" x 8"

UNIVERSITY OF BRISTOL SPELAEOLOGICAL SOCIETY
MUSEUM CATALOGUE

No.

M38.22

~~23~~ 26.27

NEGATIVES			PHOTOGRAPHS	LANTERN SLIDES	
35mm	Up to $\frac{1}{4}$ pl.	$\frac{1}{2}$ and 1/1 pl.		2 x 2in.	$3\frac{1}{4}$ x $3\frac{1}{2}$ in.

LOCATION

REFERENCES

Upper Black Layer just E. of Stan's Cave.

[~~M38.22/27 blank number~~]

2326 PM

Ursus sp. T

27

UNIVERSITY OF BRISTOL SPELAEOLOGICAL SOCIETY
MUSEUM CATALOGUE

No. M 38.22
28-35

NEGATIVES			PHOTOGRAPHS	LANTERN SLIDES	
35mm	Up to 1/4 pl.	1/2 and 1/1 pl.		2 x 2in.	3 1/4 x 3 1/4 in.

LOCATION Unstratified

REFERENCES

28	<u>M</u>	Ursus	sp	T	
29	<u>M</u>	Ursus	sp	T	
30	<u>C</u>	Ursus	sp	T	
31	<u>PM</u>	Ursus	sp	T	
32	<u>I</u>	Ursus	sp	T	v. old adult. Probably had
		sustained injury			
33	<u>PM</u>	Ursus	sp	T	
34	<u>M</u>	Ursus	sp	T	
35	<u>I 3?</u>	Ursus	sp	T	old adult



UNIVERSITY OF BRISTOL SPELAEOLOGICAL SOCIETY
MUSEUM CATALOGUE

No. M38.22
36-40

NEGATIVES			PHOTOGRAPHS	LANTERN SLIDES	
35mm	Up to 1/4 pl.	1/2 and 1/1 pl.		2 x 2in.	3 1/4 x 3 1/4 in.

LOCATION *Unstratified*
REFERENCES

36	<u>I3</u>	<i>Ursus sp.</i>	T
37	<u>M</u>	<i>Ursus sp.</i>	T
38	<u>I2</u>	<i>Ursus sp.</i>	T
39	<u>I1</u>	<i>Ursus sp.</i>	T
40	<u>I3</u>	<i>Bos. sp.</i>	T



UNIVERSITY OF BRISTOL SPELAEOLOGICAL SOCIETY
MUSEUM CATALOGUE

No. M 38.22
41-45

NEGATIVES			PHOTOGRAPHS	LANTERN SLIDES	
35mm	Up to 1/4 pl.	1/2 and 1/1 pl.		2 x 2in.	3 1/4 x 3 1/4 in.

LOCATION
REFERENCES

Unstratified

41	<u>M2</u>	<i>Ursus sp.</i>	T
42	<u>PM</u>	Ursus <i>Ursus sp.</i>	T
43	<u>PM</u>	<i>Ursus sp.</i>	T
44	<u>M3</u>	<i>Ursus sp.</i>	T
45	<u>I1</u>	<i>Ursus sp.</i>	T [?? check Homo sp.]



To repeat order state **Feint**, Size 5" x 8"

UNIVERSITY OF BRISTOL SPELAEOLOGICAL SOCIETY
MUSEUM CATALOGUE

No. M 38.22
46-50

NEGATIVES			PHOTOGRAPHS	LANTERN SLIDES	
35mm	Up to $\frac{1}{4}$ pl.	$\frac{1}{2}$ and 1/1 pl.		2 x 2in.	$3\frac{1}{4}$ x $3\frac{1}{2}$ in.

LOCATION

REFERENCES

Unstratified

46	<u>I</u>	<i>Ursus sp.</i>	<i>♀</i>	<i>P. extra 'cusp'</i>
47	<u>M3</u>	<i>Young - roots not formed</i>	<i>Ursus sp</i>	<i>T</i>
48	<u>I2</u>	<i>old animal</i>	<i>Ursus sp</i>	<i>T</i>
48 49	<u>I3</u>		<i>Bos sp</i>	<i>T</i>
50	<u>I3</u>		<i>Ursus sp</i>	<i>T</i>

UNIVERSITY OF BRISTOL SPELAEOLOGICAL SOCIETY
MUSEUM CATALOGUE

No. M38.22
57-55

NEGATIVES			PHOTOGRAPHS	LANTERN SLIDES	
35mm	Up to 1/4 pl.	1/2 and 1/1 pl.		2 x 2in.	3 1/4 x 3 1/2 in.

LOCATION
REFERENCES

Unstratified

- 51 I2 *Hyaena* R.J.G.S.
- 52 *Carniv.* *Canis sp* T # *infra* life
- 53 *Carniv., small, about size of Vulpes sp* T
- 54 Portion of M1 of carnivore about size of dog T
- 55 *Canine of carnivore about size of badger* T



UNIVERSITY OF BRISTOL SPELAEOLOGICAL SOCIETY
MUSEUM CATALOGUE

No. M38.22
56

NEGATIVES			PHOTOGRAPHS	LANTERN SLIDES	
35mm	Up to 1/4 pl.	1/2 and 1/1 pl.		2 x 2in.	3 1/4 x 3 1/2 in.

LOCATION *Unstratified*

REFERENCES

56 PMI small carnivore T





To repeat order state Feint, Size 5" x 8"

UNIVERSITY OF BRISTOL SPELAEOLOGICAL SOCIETY
MUSEUM CATALOGUE

No. M 38.22

57, 57.1

58, 58.1

NEGATIVES			PHOTOGRAPHS	LANTERN SLIDES	
35mm	Up to 1/4 pl.	1/2 and 1/1 pl.		2 x 2in.	3 1/4 x 3 1/4 in.
			57 sc 1/1 approx		
			58 sc 1/1 approx		

LOCATION Box file museum workroom.

REFERENCES Proc. 1974, 13(3) M. J. Bishop

- 57 View of palate of extinct bear Ursus deningeri.
Photo. M. Gray. Geol Dept. Univ. Coll. London.
- 57.1 Pull from block made from 57 = Pl. 24B Proc.
- 58 Mandible of extinct species of whale today represented by the "wild dog"
of Asia Xenocyon lycanoides Pl. 24C. Photo. M. Gray
Geol. Dept. Univ. Coll. London.
- 58.1 Pull from block made from 58 = Pl. 24C top



UNIVERSITY OF BRISTOL SPELAEOLOGICAL SOCIETY
MUSEUM CATALOGUE

No. M.38.0
59, 59.1

NEGATIVES			PHOTOGRAPHS	LANTERN SLIDES	
35mm	Up to $\frac{1}{4}$ pl.	$\frac{1}{2}$ and 1/1 pl.		2 x 2in.	$3\frac{1}{4}$ x $3\frac{1}{4}$ in.
			59 sec. 1/1 approx		
LOCATION		Bosc file Mus. workroom			
REFERENCES		Proc. 1974, <u>13</u> (3). M.J. Bishop			

- 59 Right Mandible extinct species of large cat, (size of a lion)
Felis gombaszoegensis = European jaguar. photo.
M. Goay. Geol. Dept. Univ. Coll. London Pl. 24c bottom
- 59.1 Pull from block made from 59. Pl. 24c bottom

UNIVERSITY OF BRISTOL SPELÆOLOGICAL SOCIETY
MUSEUM CATALOGUE

No. M 38.5
1, 2

NEGATIVES			PHOTOGRAPHS	LANTERN SLIDES	
35mm	Up to $\frac{1}{4}$ pl.	$\frac{1}{2}$ and $1/1$ pl.		2 x 2in.	$3\frac{1}{4}$ x $3\frac{1}{2}$ in.

LOCATION 26/10/69 Line 6. 2.30 m from top

REFERENCES

~~2 pieces with ...~~
On exhibition

2 pieces of ~~sample~~ same implement considered by D. Freund
as probably Mousterian / Magdalenian / Microsaurian





To repeat order state Feint, Size 5" x 8"

UNIVERSITY OF BRISTOL SPELAEOLOGICAL SOCIETY
MUSEUM CATALOGUE

No.

M38.5
3

NEGATIVES			PHOTOGRAPHS	LANTERN SLIDES	
35mm	Up to $\frac{1}{4}$ pl.	$\frac{1}{2}$ and 1/1 pl.		2 x 2in.	$3\frac{1}{4}$ x $3\frac{1}{4}$ in.

LOCATION

REFERENCES

Unstratified

1969

~~Flint~~

3

Fragment of flint

WESTBURY - sub-MENDIP QUARRY

Yellow Sands and Gravels

M38(2)



Moore's Modern Methods, Ltd., London.

M38(2)

This catalogue number refers to finds from the yellow clays, sands and gravels underlying the main bone beds. The state of preservation of the material in the Y.C.s is quite different from that in the bone beds. The material is rolled and the bone has the appearance of stone.

UNIVERSITY OF BRISTOL SPELAEOLOGICAL SOCIETY
MUSEUM CATALOGUE

No. M38(2) 22
1-6

NEGATIVES			PHOTOGRAPHS	LANTERN SLIDES	
35mm	Up to $\frac{1}{4}$ pl.	$\frac{1}{2}$ and 1/1 pl.		2 x 2in.	$3\frac{1}{2}$ x $3\frac{1}{2}$ in.

LOCATION 17/5/72. Patch of coarse gravel near base of yellow

REFERENCES

deposits under main bone layer. in N.E. corner of quarry about 10 m above floor of quarry. All material rolled and heavily mineralised.

- | | | | | |
|----|-------------------------|--------------------------|--------------|---|
| 1. | Small fragment of tooth | - | prob. cervid | T |
| 2 | crown | <u>PM1</u> or <u>PM2</u> | - " " | T |
| 3 | " | <u>M</u> | " " | T |
| 4 | " | <u>PM</u> | part of " " | T |
| 5 | " | <u>M?</u> | " " | T |
| 6 | Piece of tooth | ? " ? | ? carnivore | T |

UNIVERSITY OF BRISTOL SPELAEOLOGICAL SOCIETY
MUSEUM CATALOGUE

No. M38a

①

NEGATIVES			PHOTOGRAPHS	LANTERN SLIDES	
35mm	Up to $\frac{1}{4}$ pl.	$\frac{1}{2}$ and $1/1$ pl.		2 x 2in.	$3\frac{1}{2}$ x $3\frac{1}{4}$ in.

LOCATION

REFERENCES

Westbury - sub Mendip Quarry ST

To the east of the quarry in 1968 and now largely destroyed (June 1972) there was a surface site which yielded a good collection of flint implements & pieces. The major concentration was northwards towards the crest of the slope and the majority of finds were 10 + cm down. Most were found during removal of turf in advance of quarrying. Mr. A. Everton & Mr. C. J. Henshaws have some finds & so have quarrymen.

There is clearly a Neolithic element including at

UNIVERSITY OF BRISTOL SPELAEOLOGICAL SOCIETY
MUSEUM CATALOGUE

No. M38a

NEGATIVES			PHOTOGRAPHS	LANTERN SLIDES	
35mm	Up to 1/4 pl.	1/2 and 1/1 pl.		2 x 2in.	3 1/2 x 3 1/2 in.

LOCATION

REFERENCES

at least 1 leaf arrowhead + a variety of scrapers. Mixed with these are pieces of implements of generally a denser with patination and having the appearance of very late upper Pal. or even epi-Pal. facies but no true Mesolithic forms.

about 100 m north of the quarry face towards Brimble Pit Pool depression C.J. Hewkes has found Bronze Age forms of flint implements including a barbed + fluted arrow head (ST)

Moore's Modern Methods Ltd., London, E.C.4



To repeat order state Feint, Size, 5" x 8"

UNIVERSITY OF BRISTOL SPELAEOLOGICAL SOCIETY
MUSEUM CATALOGUE

No. M.38a.5
1-4

NEGATIVES		PHOTOGRAPHS		LANTERN SLIDES	
35mm	Up to 1/4 pl.	1/2 and 1/1 pl.		2 x 2in.	3 1/2 x 3 1/4 in.

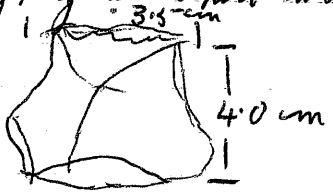
LOCATION
REFERENCES

Moore's Modern Methods Ltd., London, E.C.4
Moore's Modern Methods
To repeat order state Feint, Size 5" x 8"

The present collection consists of 6 pieces of flint M.38a.5

1. struck flake, grey flint poor quality 5 x 3 cm.
2. monofaceted fragment with cortex
3. flake? struck off polished flint core 10.5 x 2.0 cm
4. Part, middle of coarse blade - grey to white with some
retouch along one side. Damaged

M.38a.5
1-7





UNIVERSITY OF BRISTOL SPELAEOLOGICAL SOCIETY
MUSEUM CATALOGUE

No. M 38a.5
5-7

NEGATIVES			PHOTOGRAPHS	LANTERN SLIDES	
35mm	Up to 1/4 pl.	1/2 and 1/1 pl.		2 x 2in.	3 1/2 x 3 1/2 in.

LOCATION
REFERENCES

M

- 5 Part of a thin flake dense white patina. Possibly Palaeo.
- 
- 6 Part of flake. Signs of use. Dense white patina. Possibly Palaeo.
- 
7. Scrap of flint with dense white patina

Moore's Modern Methods Ltd., London, E.C.4



To repeat order state Feint, Size, 5" x 8"