



Moore's Modern Methods, Ltd., London.

King Arthur's Cave

Wye Valley

See also Dossier, containing original catalogue  
and photographs - and Report (draft of) by  
A. ApSimon (Box file - Museum Workroom)

K.A.C

1a

Unit numbering

In this Cat + with items

Report

ATA changed  
these ca 1960!

Platform

1

2a

First Heath

2b

2D

Yellow Rubble

2c

2E

2nd Heath

2d

3C

Mammoth hayes

3c

3d

Red Clay / loam

3d

KING ARTHUR'S CAVE

W2

WYE VALLEY

In addition to this catalogue there is another in box in Room7,  
Rack . The box contains also items of correspondence, Final  
Report in typescript (1959) but as yet 1976, unpublished. There are  
prints from various photographs all taken by Dr. H. Taylor. O.S. map of  
area ,So 51 2.5in to 1mile

Negatives with record prints are in Negative File in separate  
cabinet in room 7. Lantern slides are in Slide Cabinets ,room 7.

E.K.Tratman

30/1/1976



## KING ARTHUR'S CAVE

W2

Mr. A.M. ApSimon has prepared the following summary about the cave. He has also drawn a revised plan and section, which are on exhibition in Museum Case 3, top. He has also reported (1975, autumn) that bone material from the Platform - Mammoth Layer - was submitted to the Research Laboratory of the British Museum. The laboratory found that all the collagen in the bones had been destroyed and so the material was useless for C14 dating according to Dr. Plenderleith.

## Summary

King Arthur's Cave was first excavated by the Rev. W.S. Symonds in 1871. Further excavations were made by University of Bristol Spelaeological Society between 1925 and 1930. (Proc. 1926, Vol. 2(3), Hewer and Proc. ~~3(2)~~ 3(2) Taylor). Since then work has been done to try to locate the deep part of the 1871 excavations but without success. Nearly all the material found by U.B.S.S. was destroyed in the war. [A few items are on exhibition in the Museum in case 3 top and case 4 top]

NB layer enumeration see 1a



SUMMARY OF STRATIFICATION

(A.M.ApSimon)

LAYER

- 1. Surface soil:
- 2a. Mesolithic Hearth : frost weathering breccia with a fauna of Late-Glacial type. The hearth at the bottom of the layer produced a Late Upper Palaeolithic flint industry
- 3c. Mammoth Layer: transitional in composition between layers 2 and 3. Mammoth,wooly rhinoceros and Hyaena were in this level (= Proto-Solutrean layer in cave (?) but not above this level.
- 3. Upper Cave Earth. Red clayey earth completely decalcified with a fauna similar to the Lower Cave Earth of Symonds.
- 4. Red Sand. Calcareous,probably derived only from fissures in the limestone . Only found at back of cave.

LAYERS found by Symonds only.

- 5. Crystalline stalagmite
- 6. Lower Cave Earth the fauna included mammoth,wooly rhinoceros, megaloceros,bovids,and cave hyaena and cave lion.

See Sheet 1a.

Moore's Modern Methods Ltd., London, E.C.4



To repeat order state Feint, Size 5" x 8"

King Arthur's Cave  
CATALOGUES

There are two catalogues of objects found: neither seems (Jan.1976) to be complete for all items. The more complete one is in m.s form in a loose leaf folder (Room 7 - ~~rakes~~ racks. This was compiled by Dr.H. Taylor. The catalogue is in the main a running record of bones and teeth and other objects found and was made at the time of the excavations or soon after and on this respect is a form of Log Book.

This first catalogue forms the basis of the second catalogue on standard UBSS forms The second catalogue is far from complete. and for bones and teeth largely consists of entries of numbered specimens without identification except for some items. Some additional information as to layers is included.

Identifications Dr.--R--

- S = Identifications by Dr. R.J.G. Savage  
 T = ditto by Dr. H. Taylor [Not E.K.Tratman]  
 D = Discarded

Nov. 1975 - Jan. 1976. All the material from this cave was re-examined by E.K. Tratman. Mostly the material was bones and teeth as very little else survived the war.

All finds, except those on exhibition in the Museum, from the Old Spoil Heaps both outside and inside the cave were discarded as they could serve no useful purpose. Similarly many minute fragments of teeth and bones were deemed to be useless and discarded. All the teeth fragments belonged to animals represented by more complete material. The bone fragments were not identifiable as to species. This included some 'layered' material.

The soil samples were discarded as the paper bags containing them had ruptured and the soils were mixed

The collection of burnt flint implements, mostly small fragments, were all discarded as none could be matched to published illustrations

The balance of material has been bulked together under their stratified descriptions. The following sheets summarise the material. In most cases a summary label with the numbers of the specimens are included in the bags.



13

University of Bristol  
Spelaeological Society

KING ARTHUR'S CAVE

W2

5

Catalogued items from Old Spoil Heaps Platform and Cave (White Earth)

~~All discarded Dec. 1975 E.K. Pratman~~

<u>Animal bones</u> W2.20	13	14	22--27	30--36	38--44	46--50	77			
100--121		361--384	386	390--395	399--404	406--412				
418--432	436--440	442--447	449--454	456--472	474--487	492	495			
525	532	<sup>3</sup> 55-- <sup>3</sup> 59	542--547	549--567	569--584	639--642				
645--655	686	717	745	746	755	757	758	803		
805--810	819--822	825	826	828--834	836	855	857--878			
880--898	900--931	933--937	939	940	942--1010			1101		
1158--1161										
<u>Animal teeth</u> W2.21	28	29	33	34	37	45	48	100--115	117--121	
130	132	149	150	151	153	154	158	161	162	166
										168
188	195		221--230	232	236	237	239--244	246--258	261--270	
272	273	275	276	278--281	292	293	315	337	363	400
										402--404
406	407	409	412--419	421--426	429--431	433--435	437	571--584		
587	589	591	593	599--603	605	606	609	610	612--628	
635--637	641	642	646--648	651--653	658--660	664--668	670			

Moore's Modern Methods Ltd., London, E.C.4



To repeat order state Feint, Size 5" x 8"



2

Animal teeth W2.21 (continued)

W2

6

Moore's Modern Methods Ltd., London, E.C.4



To repeat order state Feint, Size 5" x 8"

671	673--675	677--679	684	686--688	692	699--707	712			
761	779	780	782	783	787--797	802	808	809	811-815	
816--820	822	823	825--841	844--846	848	850--853	859	860		
896	958	961	962	964	965	966	971	980	982	984--1002
1005--1010	1012--1021	1023--1025	1028--1030	1036	1072--1074					
1076	1102	1104--1106	1115--1157	1159	1162--1168					
1171--1178	1208	1209	1211--1218	1226	1227	1229	1230	1232		
1233	1236--1239	1241	1243--1245	1259--1261	1271--1273	12				
1275--1277	1284	1285	1287	1289	1290	1295-- <del>1301</del> <sup>1301</sup>	1303--1306			
1308	1310--1326	1328	1329	1333	1335	1336	1338--1341	1345--1347		
1914										

PLATFORM First Hearth .Contaminated with Old Spoil Heap Discarded Dec.1975  
 Included bone pieces W2.20 unidentifiable. 2 6 11 12 13 15 18--20  
 66 72 74 79 83 85 88 90 93 97 98 301 304  
 658 661 664--666

KING ARTHUR'S CAVE

W2 <sup>7</sup>

Yellow Rubble [of Platform ] Some contamination from Humus layer above.

Upper half

Animal bones W2.20 (Retained). 134 179--184/3 186 187 190--195  
 203 206 213 216

Animal teeth W2.21 (Retained) 143 =654==655==656= 478--480  
 483 484--487 489--493 654--656

Antler W2.29 (Retained ) 1

Animal bone scrap (Retained) Includes numbered pieces W2,20 ~~48844~~==  
 188--190 197 199 200 202 204 207--210 212 214 215 217  
 218 220 221  
W2.21 480, 657

Moore's Modern Methods Ltd., London, E.C.4



To repeat order state Feint, Size 5" x 8"

56

8

KING ARTHUR'S CAVE

W2

"Mainly Yellow Rubble [of Platform] but with some of First Hearth and Humus"

Animal bones W2.20

Unidentifiable pieces, including some obvious recent intrusions, all discarded 12 1975 E.K. Tratman

673	683	689	691	692	694	695	703	704	705	<del>748</del> == <del>749</del> =
718--722		795	796			888				

"Mainly Yellow Rubble [of Platform] but with some of First Hearth and Humus"

Animal bones W2.20 Retained

667--672	674---688	693	696	701	723
----------	-----------	-----	-----	-----	-----

Animal teeth W2.21 Retained

886--895	897	898	1226---1133
----------	-----	-----	-------------

W2.5 Oyster shell 2 2 3 Retained

Moore's Modern Methods Ltd., London, E.C.4



To repeat order state Feint, Size 5" x 8"

KING ARTHUR'S CAVE

9  
W2

Yellow<sup>ow</sup> Rubble [of Platform] Lower half. (Retained material)

Animal bones probably identifiable W2.20

136 140 142 143 146--153 155

Animal tooth W2.21 452 451 (horse)

Animal bone scrap Includes numbered pieces. W2,20

122 129--131 133---135 137--139 144 145 154 156

Yellow Rubble [of Platform] Whole thickness (Retained material)

Animal bones W2.20

158--161 165 166 168 170 173--175 845

Animal bone scrap. Includes numbered pieces. W2.20 163 164 167 169

176 177 846

Animal teeth W2.21 471 473 473a 475--477 1180 1181

Animal teeth scrap W2.21 472 474



KING ARTHUR'S CAVE

2nd Hearth [of Platform]

Animal bones W2.20

		239	242	247--251	257	259--265	269--275	
279	284	285	289	290	292	295	298	299 299a 305
307	308	314	315	316	321	323	324	334 335 337--345
344	348							

Animal bones Scrap. Numbered pieces W2.20

240	241	243--246	252--255	258	266--268	276--278
280--283	286--288	291	293	294	296	297 302 306
309--312	316	319	320	325--327	329	331--333 349

Animal teeth W2.21

111--117	119--121	494	496--510 (499 jaw fragments)
512--546	549	554	555
		699	707 714 866

Animal teeth pieces discarded W2.21

511	547	548	550--553	556--558
-----	-----	-----	----------	----------

Animal teeth pieces scrap W2.21

486-490	697	698	706	708--713
---------	-----	-----	-----	----------

Mollusc shell W2.26/1 Discarded

Moore's Modern Methods Ltd., London, E.C.4



To repeat order state Feint, Size 5" x 8"



To repeat order state Feint, Size 5" x 8"

KING ARTHUR'S CAVE

11

W2

Mammoth Layer of Platform. A very thin layer between Yellow Rubble and Red Clay

Little material survives from this layer. None of it suitable for C14 dating as all the collagen has been destroyed by weathering. There are minute pieces numbered. Only some of the material has been retained.

Retained W2.20/ 223, 350, 351, 354

W2.21/ 169 558-568, 570, 571, 722-734, 737, 738, 1123, 1125

Discarded all bone scrap including numbered pieces W2.20/ 224, 225, 353, 355-357, 497, 500-502, 504, 790-, 792-794

W2.21/ 495, 1124

KING ARTHUR'S CAVE

W2

12

PLATFORM Red clay and silt 0-6in. = Upper Cave Earth in cave.

(Below yellow rubble and Mammoth layer)

Animal bones W2.20 <sup>396</sup> 725 726 =~~728~~760 728 760  
 Numbered pieces put with bone scrap 727 729 730 760

Animal teeth W2.21

910--912 916 918--920 931 932 934 936

Animal teeth W2.21 Small fragments discarded

913--915 917 921 923--926 928--930 933 937 938

~~1112~~= 1110--1113

Moore's Modern Methods Ltd., London, E.C.4



To repeat order state Feint, Size 5" x 8"



To repeat order state Feint, Size 5" x 8"

## KING ARTHUR'S CAVE

W2

13

PLATFORM Red clay and silt 6-12in (i.e 2nd quarter) = Upper Cave Earth in cave

Animal bones W2.20 731--735 798 799

Animal teeth W2.21 939--953 1138

PLATFORM Red clay and silt 0-12in = top 1/3rd = Upper Cave Earth in cave

Animal bones W2.20 813 814 833--835 837 840

Bone scrap + numbered pieces 812 815 836 838 839

Animal teeth W2.21 1202 1203 1248--1250 1256--1258

Numbered pieces put with bone scrap 1204--1206

1250--1255

Antler tine tips W2.29 Put with bone scrap 18--21 23

Amongst un-numbered bone scrap two piece worked by man.

Rib piece W2.6/2 (partly shaped), Carved bone W2.6/3



KING ARTHUR'S CAVE

W2

14

PLATFORM Red clay and silt. 12--24in (Middle 1/3rd)

Animal bone W2.20 823

Animal teeth W2.21 1118--1223

PLATFORM Red clay and silt 12- 18 in. 3rd quater = Lower Cave Earth inside cave

Animal bones W2.20 ~~73~~ 740 ~~741~~

Unidentifiable Discarded 736--738 741 742

Animal teeth W2.21 954--956 1136 1137

PLATFORM Red clay and silt. = Lower Cave Earth inside Cave

Animal bones W2.20 743 852 Unidentifiable Discarded

Animal teeth W2.21 957

Moore's Modern Methods Ltd., London, E.C.4



To repeat order state Feint, Size 5" x 8"

KING ARTHUR'S CAVE

15  
W2

PLATFORM Red clay 2-3 ft = Bottom 1/3rd = Lower Cave Earth in Cave

Animal bones W2.20 841--843 Unidentifiable Discarded. Small pieces  
Animal teeth W2.21 1262--1267 1269--1273

PLATFORM Red clay Whole thickness where thin [presumably == Upper and  
 Lower Cave earth inside Cave  
Animal teeth W2.21 1182---1188  
 E.K.T. ]

PLATFORM near "Window" Disturbed 2nd clay mixed with humus and yellow rubble

PLATFORM near "Window". Disturbed 2nd clay mixed with humus and yellow rubble  
 W2.20/ 811 W2.21/ 1189--1199 1200 1201 Discarded.

Moore's Modern Methods Ltd., London, E.C.4



To repeat order state Feint, Size 5" x 8"

THE PASSGE. Upper Cave Earth 0-6in.

H.T. has noted that ther was some disturbance at this level. He records that "Bulk of the teeth from this level, including several perfect milk teeth of Rhinoceros were sent to the British Museum (Nat.Hist)."

Animal bones W2.20

493 520--530 624--637

Animal teeth W2.21

682 683 775 776 777 855--859

Antler tines, tips W2.29 10 11 12 12

THE PASSAGE, Upper Cave Earth 6-18in.

Animal bones W2.20

474 505 506 508--516 750 751

Bone scrap numbered pieces W2.20 117--119

Antler tines tips W2.29 5--9 17

THE PASSAGE Upper Cave Earth 6-18in. (continued)

Animal teeth W2.21

1	2	3	8	9	15--27	29--32	34--36	38--43	45--47	49--53
55--58	60--63	65--72	74--79	81--93	95--102					
702	739--745	749	752--761	763--767	770--773	795				
798	867--869	871	<del>881</del>	<del>883</del>	<del>885</del>	878	879	881	883--885	
894	911	967		7	1037--1070	1075				

[In H.T. catalogue sheet with numbers W2.20/521--550 seems to be missing.]

Discarded as many tiny fragments of several horse teeth W2.21/ 864

Moore's Modern Methods Ltd., London, E.C.4



To repeat order state Feint, Size 5" x 8"

LOWER CAVE EARTH [inside cave] = continuous with Red Clay of Platform

Label on box was Box 7 Layer 3D. This layer is continuous with the base of the Red Clay of the Platform at its base.

Animal bones W2.20

~~753~~ 752 753 754 756 [There are no identifications in UBSS Catalogue and the page is missing from Dr. Taylor's catalogue. - 652-754 are bone pieces much gnawed but possibly identifiable. 756 is a piece of rib]

Animal teeth W2.21

	1071	1077--1082	1088--1092	1093	1103
1107--1109		1134	1135		

List of Remains from King Arthur's Cave<sup>ve</sup>, Symonds Yat, Wye Valley, sent to Hereford Museum May 11th 1939 .

- Numbering. (a) W2 = King Arthur's Cave  
 (b) W2.1 = Human Remains  
 (c) W2.20 = non human bones  
 (d) W2.21 = non human teeth

All the following were found in the spoil of the miners and previous excavators, whether still in the cave or thrown out. All have been checked by Dr. Wilfrid Jackson of Manchester, and the Abbe Breuil, the earlier [= lower] numbers by Mr. Martin Hinton of the British Museum [Natural History].

1. Bones broken by Hyaeas:- some gnawed also by smaller carnivores or hyaena cubs possibly. Mostly bones of rhinoceros and such animals as horse, bison or bos dug (from Old Spoil[Heap]). Some are rubbed smooth by feet of hyaeas.
2. Rhinoceros tichorhinus [Coelodonta antiquatattis] All from Old Spoil.



To repeat order state Feint, Size 5" x 8"

## King Arthur's Cave

W2.

- W2.21/ 165,804, 97; 806 fitting to 405; 1169. All cheek teeth.  
 W2.21/ 590;685 - unerupted milk teeth. 1242 - milk tooth slightly worn.  
 W2.20/ 369 Large fragment of limb bone (?femur H.T.) broken and gnawed  
 by hyaenas  
 W2.20/ 533 Part of proximal end of tibia; 433 a tarsal bone ? tagalib
3. Equus caballus. All from Old Spoil.  
 W2.21/ 572,1011,1004, 104, 1224, 1225 - cheek teeth  
 W2.21/ 576,995 - incisors
4. Hyaena spelaea [H. crocuta] All from Old Spoil  
 W2.21/ 643,644 - molars 145,1025,695,1274,147, 1246 (crown of young  
 hyaena tooth),1036,146,629,1033. 633,632,1170 incisors
5. Elephas primigenius All from Old Spoil.  
 W2.21/ 4,6,7,8,669 - fragments of plates of molars.
6. Large Red Deer (NOT GIANT)  
 W2.21/100,983 - cheek teeth
7. Giant Red Deer All from Old Spoil  
 W2.21/ 672,975 - last cheek teeth, 968,967,1234,1334,595,1235 -cheek teeth

8. Reindeer all from Old Spoil  
 W2.21/ 596,835, 976,157 - cheek teeth 608 incisor 717 incisor (? milk H.T)  
 W2.20/ 747 - phalanx 749 antler, gnawed by hyaneas (fragment).
9. Man. All from Old Spoil except 12  
 W2.1/ 1 Proximal phalanx, ? thumb. Note adherent stalagmitic matter of type characteristic of surface of cave ~~east~~ inside the cave. Preservation of this bone, as of all human bones found in the cave = surface debris of cave or top of platform deposits: i.e. later than Cave Earth  
 W2.1/ 2 - intermediate phalanx, 7 v Calus? -adherent stalagmitic matter  
 8 Metatarsal ditto  
 9 Metatarsal ditto  
 12 head of femur (Platform, Trial Trench 1926 1/2 Depth 0-24". Human, First Hearth and Old Spoil Heap all mixed by casual scratchers before our time.

RECEIVED this 15th May 1939

sd. F.C.Morgan Curator



## King Arthur's Cave

W2

Material on Exhibition in Museum. Case 4 top

W2.20/ 759 Edentulus mandible of Ursussp. Probably U.arctos  
Platform, Red Clay 0-6in.

1012 Femur bear U.sp. Large could be U.speleus  
Platform. Red Clay 0-12in.

---- Part of mandible of pig Sus scrofa Un-numbered. Probably from  
Old Spoil Heap

--- Phalnx lion Probably Felis speleus Un-numbered

Cas3 top

A few artifacts



UNIVERSITY OF BRISTOL SPELAEOLOGICAL SOCIETY  
MUSEUM CATALOGUE

W 2

No. ....

NEGATIVES			PHOTOGRAPHS	LANTERN SLIDES	
35mm	Up to 1/4 pl.	1/2 and 1/1 pl.		2 x 2 in.	3 1/4 x 3 1/2 in.

LOCATION

REFERENCES

King Arthur's Cave  
Wye Valley

O.S.H. = Old Spoil Heap.

Under original catalogue flint implements were numbered W 2.3 instead of revised coding W 2.5.

The remaining specimens post war are renumbered under W 2.5



**UNIVERSITY OF BRISTOL SPELAEOLOGICAL SOCIETY  
MUSEUM CATALOGUE**

No. W2.0

1

NEGATIVES			PHOTOGRAPHS	LANTERN SLIDES	
35mm	Up to ¼ pl.	½ and 1/1 pl.		2 x 2 in.	3¼ x 3¼ in.
	¼				

LOCATION

REFERENCES

**1** King Arthur's Cave Interior

Moore's Modern Methods Ltd., London



To repeat order state 5" x 8" Feint

UNIVERSITY OF BRISTOL SPELAEOLOGICAL SOCIETY  
MUSEUM CATALOGUE

No. W2.0  
2,3

NEGATIVES		PHOTOGRAPHS		LANTERN SLIDES	
35mm	Up to 1/4 pl.	1/2 and 1/1 pl.		2 x 2in.	3 1/4 x 3 1/2 in.
<del>2.1, 2.2, 2.3 (3 cop)</del> 2.1, 2.2, 2.3 (3 cop)	2.0		2 Record print neg. file	3 B+W	✓ B+W 2 <del>✓ B+W 3</del>

LOCATION: King Arthur's Cave, Wye Valley  
 REFERENCES: "Second Report on Excavations in the Wye Valley"  
 Huer T.F. Proc. 1926, 2(3) pl. 17, + fig 2.

- 2 Early stage of excavation of entrance area. Photo H. Taylor  
 Figure T.F. Huer. Copy. Original Neg. H. Taylor 1925/81 - lost.
- 3 Plan of cave. Fig 2 - same ref.

Moore's Modern Methods Ltd., London, E.C.4



To repeat order state Feints, Size 5" x 8"

UNIVERSITY OF BRISTOL SPELAEOLOGICAL SOCIETY  
MUSEUM CATALOGUE

No. W 2.0  
4, 5

NEGATIVES			PHOTOGRAPHS	LANTERN SLIDES	
35mm	Up to 1/4 pl.	1/2 and 1/1 pl.		2 x 2in.	3 1/4 x 3 1/2in.
	5 Neg. with HT/1959 4.0 copy from Proc 4.10 original neg		Record location negs 4.0, 4.1 4.0 (1) 1/2 pl. 5		✓ B&W ✓ B&W

LOCATION  
REFERENCES

Taylor H. 1928. King Arthur's cave, near Whitechurch,  
Ross-on-Wye  
Proc. ~~2(5)~~ 59-83  
3(6)

- 4 Method of excavation by steps. Looking out of cave over  
platform and Old Spail Heap. Photograph H-Taylor  
Pl. 2a. 1927 - [original neg. lost]
- 5 Diagrammatic section through deposits in entrance  
passage and platform. Fig 1. Same ref. Folder  
~~Enticement on exhibition case~~



UNIVERSITY OF BRISTOL SPELÆOLOGICAL SOCIETY  
MUSEUM CATALOGUE

No. W2.0  
6

NEGATIVES			PHOTOGRAPHS	LANTERN SLIDES	
35mm	Up to 1/4 pl.	1/2 and 1/1 pl.		2 x 2in.	3 1/2 x 3 1/2 in.
	1/4, 6 Not found 25/9/73		Enlargement on exhibition Mus. Case 3	<del>5 x 5 in.</del> Not found 25/9/73	✓ B+W <del>50</del> 6

LOCATION

REFERENCES

King Arthur's Cave.

6 Plan & sections by A.M. Ap Simon of based on  
re-excavation 1959. Enlargement on exhibition case 3



To repeat order state **Feint**, Size, 5" x 8"

UNIVERSITY OF BRISTOL SPELAEOLOGICAL SOCIETY  
MUSEUM CATALOGUE

No.

W2.0

7.0, 7.1, 7.2

NEGATIVES			PHOTOGRAPHS	LANTERN SLIDES	
35mm	Up to $\frac{1}{4}$ pl.	$\frac{1}{2}$ and $1/1$ pl.		2 x 2in.	$3\frac{1}{2}$ x $3\frac{1}{2}$ in.
	7.0		Record prints neg. file	7 (B+W) not found	
	7.1			25/9/73	
	7.2			7.2 B+W	

LOCATION

King Arthur's Cave. 1959

REFERENCES

7 Entrance area 1959 Excavations

7.0 No figures H.T./W2/38A

7.1 Betty Taylor with ranging pole HT/W2/38B

7.2 Ranging pole. Mr. Martelman HT/W2/38C

} Neg. HT/1959/247  
a, b, c.Prints 7.0(1) 7.0(2)  $\frac{1}{2}$  pl.7.2  $\frac{1}{2}$  pl



UNIVERSITY OF BRISTOL SPELAEOLOGICAL SOCIETY  
MUSEUM CATALOGUE

No. *W2.0*  
*8,9*

NEGATIVES			PHOTOGRAPHS	LANTERN SLIDES	
35mm	Up to $\frac{1}{4}$ pl.	$\frac{1}{2}$ and $1/1$ pl.		2 x 2in.	$3\frac{1}{4}$ x $3\frac{1}{4}$ in.
				8 c	
				9 c	

LOCATION

*King Arthur's Cave 1959*

REFERENCES

- 8 Entrance area. Figures L-R Betty Taylor, Hpsimon,  
Mr Masterman .c.f. W2.0/7.0-7.2
- 9 Entrance area. Figure Mr Masterman - Ranging pole.  
HT 1959/407A = + HT/W2/8



UNIVERSITY OF BRISTOL SPELAEOLOGICAL SOCIETY  
MUSEUM CATALOGUE

No. W2.0  
10-12

35mm		NEGATIVES		PHOTOGRAPHS	LANTERN SLIDES		
		Up to 1/4 pl.	1/2 and 1/1 pl.		2 x 2in.	3 1/4 x 3 1/4in.	
10.0	12.0			10 } Record print on neg. film 12 } ditto			
10.1	12.1						
10.2							
LOCATION		King Arthur's Cave, 1959				W2.0/11 B+W	
REFERENCES						W2.0/12 B+W.	

- 10 Entrance area (c.f. W2.0/9). Re-excavation of mouth of cave. Photograph HT/1959/422
- 11 Mouth of chamber re-excavated. Original neg. HT/1959/405  
[HT/W2/24]  
[Original neg. not found 25/9/73]
- 12 Entrance to "Athe" on left at back (SE) end of first chamber. Opening of pipe delivering recult on left at 5 ft of ranging  
Prints 12.0(1-3) 1/2 in

Moore's Modern Methods Ltd., London, E.C.4



To repeat order state Feint, Size 5" x 8"

To repeat order state **Feint**, Size, 5" x 8"

UNIVERSITY OF BRISTOL SPELAEOLOGICAL SOCIETY  
MUSEUM CATALOGUE

No. W2.0  
13.0, 13.1

NEGATIVES			PHOTOGRAPHS	LANTERN SLIDES	
35mm	Up to 1/4 pl.	1/2 and 1/1 pl.		2 x 2in.	3 1/4 x 3 1/4 in.
13.0 (2 cop.) 13.1	vertical horizontal framing		Record print Neg. file	13.0 13.1	

LOCATION

REFERENCES

King Arthur's Cave  
1959 Re-excavations

13.0 } Mouth of first chamber (nearly duplicated), Rock floor  
13.1 } shown and pit re-filled: (foreground)

Neg: H. Teylor 1959/W2/27, 28. 13.1 HT 1959/423C 19/6/59  
13.0 HT 1959/423A, B, 19/9/59

Prints 13.1 (1-3) 1/2 pl.  
13.0 (1-2) 1/2 pl.  
4



To repeat order state Feint, Size, 5" x 8"

UNIVERSITY OF BRISTOL SPELAEOLOGICAL SOCIETY  
MUSEUM CATALOGUE

No.

W2.0

13.2, 13.3

NEGATIVES			PHOTOGRAPHS	LANTERN SLIDES	
35mm	Up to $\frac{1}{4}$ pl.	$\frac{1}{2}$ and $1/1$ pl.		2 x 2in.	$3\frac{1}{4}$ x $3\frac{1}{2}$ in.
13.2 (2cop)	} Horizontal framing		Record print Neg. file	/	
13.3					

LOCATION

REFERENCES

King Arthur's cave  
1959 Re-excavations

13.2 } } Nearly duplicated 13.3 is nearer shot.  
13.3 } } same views as 13.0, 13.1 but horizontal  
framing Neg. HT/1959/W2. p 24, 25. 13.2 HT. 1959/404  $\rightarrow$   
13.3 H.T. " / 405

PRINTS 13.3  $\frac{1}{2}$  pl. 3 cop


UNIVERSITY OF BRISTOL SPELAEOLOGICAL SOCIETY  
MUSEUM CATALOGUE

No. W2.0  
14, 15

NEGATIVES			PHOTOGRAPHS	LANTERN SLIDES	
35mm	Up to 1/4 pl.	1/2 and 1/1 pl.		2 x 2in.	3 1/4 x 3 1/2 in.
	14		Record prints	14	
	15		Neg. fil 14 1/2 pl		
LOCATION			15 - 1/2 pl.		
REFERENCES			King Arthur's Cave 1959 Re-excavations		

14 Looking towards S.W. wall of cave [1<sup>st</sup> Chamber] in cutting across S.W. half of cave mouth. fissure is choked with ochreous stones. Neg. H. Taylor 1959/245

15 as 14 but closer view  
shattered rock is natural



UNIVERSITY OF BRISTOL SPELAEOLOGICAL SOCIETY  
MUSEUM CATALOGUE

No. W2.0  
16, 17

NEGATIVES			PHOTOGRAPHS	LANTERN SLIDES	
35mm	Up to 1/4 pl.	1/2 and 1/1 pl.		2 x 2in.	3 1/4 x 3 1/2 in.
	16		Record print neg. file 16, 17		
	17				
LOCATION			17(1-3) 1 1/2 pl.	16 1/2 pl.	
REFERENCES			King Arthur's Cave 17(4)(5) 1/2 pl. 1952		

- 16 Platform area on arrival 16/4/52. Figure  
A.M. Phipps
- 17 Platform area trenched to bed rock through recent  
deposits 17/4/52. Figure Mrs. E. Taylor  
Negs. H. Taylor W2.0/3a, 3b

[ combined print 16 & 17 - panoramic view ]

To repeat order state **Feint**, Size 5" x 8"

UNIVERSITY OF BRISTOL SPELAEOLOGICAL SOCIETY  
MUSEUM CATALOGUE

No. *W 2.0*  
*18, 19*

NEGATIVES			PHOTOGRAPHS	LANTERN SLIDES	
35mm	Up to $\frac{1}{4}$ pl.	$\frac{1}{2}$ and $1/1$ pl.		2 x 2in.	$3\frac{1}{4}$ x $3\frac{1}{2}$ in.
	<i>18</i> <i>19</i>		<i>Record print</i> <i>Neg. file</i>		

LOCATION

REFERENCES

*King Arthur's Cave*  
*1952*

*18* Mouth + platform. Old UBSS excavation of platform partly refilled and levelled. Trial trench through material refilled on platform down to rock bottom figure Mrs. E.E. Taylor Neg. H.T. 17/4/52

*19* Variant of 18. No figure

*Neg. H.T. 17/4/52*

To repeat order state **Feint**, Size 5" x 8"

UNIVERSITY OF BRISTOL SPELAEOLOGICAL SOCIETY  
MUSEUM CATALOGUE

No. W 2.0  
20, 21

NEGATIVES			PHOTOGRAPHS	LANTERN SLIDES	
35mm	Up to $\frac{1}{4}$ pl.	$\frac{1}{2}$ and 1/1 pl.		2 x 2in.	$3\frac{1}{4}$ x $3\frac{1}{4}$ in.
	20.0, 20.1 21		20 $\frac{1}{2}$ pl 21 $\frac{1}{2}$ pl.	/	

LOCATION

REFERENCES

King Arthur's Cave  
Re-excavations 1959

- 20.0 } Looking out of first chamber through mouth shows  
20.1 } longitudinal cutting across mouth at hole in  
cave floor. - Close up view Neg. H. Taylor 1959/243, A, B.  
(W 2.0/32
- 21 as 20 but more general view Neg. H. Taylor 1959/251

UNIVERSITY OF BRISTOL SPELAEOLOGICAL SOCIETY  
MUSEUM CATALOGUE

No. W 2.0  
25, 26

NEGATIVES			PHOTOGRAPHS	LANTERN SLIDES	
35mm	Up to 1/4 pl.	1/2 and 1/1 pl.		2 x 2in.	3 1/4 x 3 1/4 in.
	25		1/4 pl. Neg. file		
	26		1/4 pl. " "		

LOCATION

REFERENCES

King Arthur's Cave. 1925

25 View of exterior before start of UBSS excavations  
Neg. ? C.B. Perry. Taylor Lee

yellow rubble of platform is seen ? Ince Jones (head)

26 Variant of 25. Neg. prob. C.B. Perry



UNIVERSITY OF BRISTOL SPELAEOLOGICAL SOCIETY  
MUSEUM CATALOGUE

No. W2.0  
24

NEGATIVES			PHOTOGRAPHS	LANTERN SLIDES	
35mm	Up to 1/4 pl.	1/2 and 1/1 pl.		2 x 2in.	3 1/2 x 3 1/2 in.
	24.0 24.1 } copies 24.2 } of 24.0		24.0 } 1 1/2 pl } 1 1/4 pl 24.1 } 1 1/4 pl 24.2 } 1 1/4 pl	/	/
LOCATION			24.2 } 1 1/4 pl. in Neg. file		
REFERENCES			King Arthur's Cave 1925		

24. Martin Henton (B.M. Nat. Hist) with camera  
at entrance to cave. "The Chief Rodent"  
24.0 Original negative H. Taylor 1925/83 (W2.0)  
24.1 } copies of original negative  
24.2 }





To repeat order state Feint, Size 5" x 8"

UNIVERSITY OF BRISTOL SPELAEOLOGICAL SOCIETY  
MUSEUM CATALOGUE

No. W2.0  
22, 23

NEGATIVES			PHOTOGRAPHS	LANTERN SLIDES	
35mm	Up to 1/4 pl.	1/2 and 1/1 pl.		2 x 2in.	3 1/4 x 3 1/4 in.
23	22		22 { Record print Neg. file 1/2 pl. 23 (1-3) 1/2 pl.		

LOCATION

REFERENCES

King Arthur's Cave  
Re-excavations - 1959

- 22 Looking out from 1<sup>st</sup> Chamber. Neg. H. Taylor 1959/244  
" " W2.0/53
- 23 Re-excavation of cave entrance and main chamber  
Looking towards back of cave. Tape horizontal at level of  
pipes at back of chamber. Red silt enters from these  
Neg. H. Taylor 1959/398  
W2.0/29



To repeat order state Feint, Size 5" x 8"

UNIVERSITY OF BRISTOL SPELAEOLOGICAL SOCIETY  
MUSEUM CATALOGUE

No. W2.0  
27, ~~28~~

NEGATIVES		PHOTOGRAPHS	LANTERN SLIDES	
35mm	Up to 1/4 pl.		2 x 2in.	3 1/2 x 3 1/2 in.
	27.0, 27.1 <i>dupls.</i>	27.0 1/2 pl.		
	27.2, 27.3 <i>copies</i>	27.0 Record print neg. file		
		<del>28 (1-3) 1/2 pl.</del>		

LOCATION

REFERENCES

King Arthur's Cave  
Sept. 1929

27 U.B.S.S. excavations. Platform cleared  
down to bed rock. Original negatives HT W2.0  
"Window" seen on left. 2A

~~28~~



To repeat order state Feint, Size 5" x 8"

UNIVERSITY OF BRISTOL SPELAEOLOGICAL SOCIETY  
MUSEUM CATALOGUE

No. W 2.0  
28, 29, 30

NEGATIVES			PHOTOGRAPHS	LANTERN SLIDES	
35mm	Up to $\frac{1}{4}$ pl.	$\frac{1}{2}$ and $\frac{1}{1}$ pl.		$2 \times 2$ in.	$3\frac{1}{4} \times 3\frac{1}{2}$ in.
28 - (neg not found) 29, 30	25/9/73		28(1-3) $\frac{1}{2}$ pl. 29 $\frac{1}{2}$ pl. 30 $\frac{1}{2}$ pl.	record prints neg. file	/
LOCATION	29				
REFERENCES	30				
King Arthur's Cave Re-excavations 1959					
28	Mouth of first chamber and passage Neg. H.T. 1959/422A (W 2.0/30)				
29	cutting 27/6/1959 cleared down to rock Looking into cave S.E. Neg. H.T. 1959/246 (W 2.0/36)				
30	as 29 but closer view. Slightly out of focus Neg. H.T. 1959/250 (W 2.0/37)				



To repeat order state Feint, Size 5" x 8"

UNIVERSITY OF BRISTOL SPELAEOLOGICAL SOCIETY  
MUSEUM CATALOGUE

No. W20  
31

NEGATIVES			PHOTOGRAPHS	LANTERN SLIDES	
35mm	Up to 1/4 pl.	1/2 and 1/1 pl.		2 x 2in.	3 1/4 x 3 1/4 in.
	31		31 Record print Neg file		

LOCATION

REFERENCES

King Arthur's Cave

31 Working party outside cave Summer Camp 1926

Langdon? D. Morton

Peter Bird?

L.S. Lee? L.S. Lee?

J.A. Davies  
C.W. Phillips

H. Taylor

W20  
6

W2.20

UNIVERSITY OF BRISTOL SPELAEOLOGICAL SOCIETY  
MUSEUM CATALOGUE

No. W2. I21-30

NEGATIVES			PHOTOGRAPHS	LANTERN SLIDES	
35mm	Up to $\frac{1}{4}$ pl.	$\frac{1}{2}$ and 1/1 pl.		2 x 2 in.	$3\frac{1}{2}$ x $3\frac{1}{2}$ in.

## LOCATION

REFERENCES I21: Platform Humus

I22-30 Platform lower half of yellow rubble 2D

15/5/27

I21

- 2 Mandible, Cervus elaphus (red deer) (Cf teeth 437-440)
- 3 Ascending Ramus, ?same as I22
- 4 Astragalus .. .. red deer
- 5 : Astragalus, Rangifer tarandus

6

7

8

9

I30



**UNIVERSITY OF BRISTOL SPELAEOLOGICAL SOCIETY**  
**MUSEUM CATALOGUE**

No. W2.20/I3I-I40

NEGATIVES			PHOTOGRAPHS	LANTERN SLIDES	
35mm	Up to 1/4 pl.	1/2 and 1/1 pl.		2 x 2 in.	3 1/2 x 3 1/2 in.

LOCATION

REFERENCES

All Platform lower half of yellow rubble.

15/2/27.

I3I

2

3

4

5

6

7

8

9

I40

Moore's Modern Methods Ltd., London



To repeat order state 5" x 8" Feint

UNIVERSITY OF BRISTOL SPELAEOLOGICAL SOCIETY  
MUSEUM CATALOGUE

No. W2.20/I4I-I50

NEGATIVES			PHOTOGRAPHS	LANTERN SLIDES	
35mm	Up to 1/4 pl.	1/2 and 1/1 pl.		2 x 2 in.	3 1/2 x 3 1/2 in.

LOCATION

REFERENCES

I4I-I50 Platform lower half of yellow rubble (2D)  
I927

I4I © Part of mandible with two teeth? ~~Deposited in the~~ RTGS  
Calcaneum, Reindeer RJGS (Ochotona ?pusillus -Pika)

2  
3  
4  
5  
6  
7  
8  
9

I50

Moore's Modern Methods Ltd., London



To repeat order state 5" x 8" Feint



**UNIVERSITY OF BRISTOL SPELAEOLOGICAL SOCIETY**  
**MUSEUM CATALOGUE**

No. W2.20/I5I-I60

NEGATIVES			PHOTOGRAPHS	LANTERN SLIDES	
35mm	Up to ¼ pl.	½ and 1/1 pl.		2 x 2 in.	3¼ x 3½ in.

**LOCATION**

**REFERENCES**

I5I-I57 Lower Half of yellow rubble (2D)  
 I58-I60 Whole thickness of ditto.

I5I

2

3

4

5

6

7 :

Lepus sp.

**RJG-S**

8

9 :

Cannon bone

Equus caballus (horse)

"

I60

Do.

Do.

"

Moore's Modern Methods Ltd., London



To repeat order state 5" x 8" Feint

UNIVERSITY OF BRISTOL SPELAEOLOGICAL SOCIETY  
MUSEUM CATALOGUE

No. W2.20/I6I-70

NEGATIVES			PHOTOGRAPHS	LANTERN SLIDES	
35mm	Up to 1/4 pl.	1/2 and 1/1 pl.		2 x 2 in.	3 1/4 x 3 1/4 in.

LOCATION

REFERENCES

A 11 from Yellow rubble ,whole layer (2D) 1926-April 1927

I6I

2

3

4

5

6: Limb bone ,Bird (?sp.

7

8

9

I70

R365. ✓

Moore's Modern Methods Ltd., London



To repeat order state 5" x 8" Feint

UNIVERSITY OF BRISTOL SPELAEOLOGICAL SOCIETY  
MUSEUM CATALOGUE

No. W2.20/I7I-80

NEGATIVES			PHOTOGRAPHS	LANTERN SLIDES	
35mm	Up to 1/4 pl.	1/2 and 1/1 pl.		2 x 2 in.	3 1/4 x 3 1/4 in.

LOCATION

REFERENCES

I7I-7 Yellow rubble  
I78I80 Yellow Rubble, Upper half.

I7I

2

3

4

5

6

7

8

9

I80

Femur (?Horse or rhino@??)

RJG-S

Moore's Modern Methods Ltd., London



To repeat order state 5" x 8" Feint

UNIVERSITY OF BRISTOL SPELAEOLOGICAL SOCIETY  
MUSEUM CATALOGUE

No. ~~W2.20~~/I81-90

NEGATIVES			PHOTOGRAPHS	LANTERN SLIDES	
35mm	Up to ¼ pl.	½ and 1/1 pl.		2 x 2 in.	3¼ x 3¼ in.

LOCATION

REFERENCES

All platform, Yellow rubble, Upper half. (2D)

I81

2

3

4

5

Phalanx Equus caballus (Horse)

6

7

8

9

I90

R.J.G.S

Moore's Modern Methods Ltd., London



To repeat order state 5" x 8" Feint

**UNIVERSITY OF BRISTOL SPELAEOLOGICAL SOCIETY  
MUSEUM CATALOGUE**

No. ~~W2.20~~/I9I-200

NEGATIVES			PHOTOGRAPHS	LANTERN SLIDES	
35mm	Up to ¼ pl.	½ and 1/1 pl.		2 x 2 in.	3½ x 3¼ in.

LOCATION

REFERENCES All (2D), Upper half.

I9I  
2  
3  
4  
5  
5  
6  
7  
7  
8  
9  
200

Moore s Modern Methods Ltd., London



To repeat order state 5" x 8" Feint

**UNIVERSITY OF BRISTOL SPELAEOLOGICAL SOCIETY**  
**MUSEUM CATALOGUE**

No. W2.20/201-210

NEGATIVES			PHOTOGRAPHS	LANTERN SLIDES	
35mm	Up to ¼ pl.	½ and 1/1 pl.		2 x 2 in.	3½ x 3½ in.

LOCATION

REFERENCES All 2D, Upper half.

201  
 2  
 3  
 4  
 5  
 6  
 7  
 8  
 9  
 210

Moore's Modern Methods Ltd., London



To repeat order state 5" x 8" Feint

**UNIVERSITY OF BRISTOL SPELAEOLOGICAL SOCIETY  
MUSEUM CATALOGUE**

No. ~~W2.20/211-220~~

NEGATIVES			PHOTOGRAPHS	LANTERN SLIDES	
35mm	Up to ¼ pl.	½ and 1/1 pl.		2 x 2 in.	3¼ x 3¼ in.

LOCATION

REFERENCES

All 2D, Uoper half

211  
2  
3  
4  
5  
6  
7  
8  
9  
220

Moore s Modern Methods Ltd., London



To repeat order state 5" x 8" Feint

**UNIVERSITY OF BRISTOL SPELAEOLOGICAL SOCIETY  
MUSEUM CATALOGUE**

No. ~~W2.20~~ / 22I-230

NEGATIVES			PHOTOGRAPHS	LANTERN SLIDES	
35mm	Up to 1/4 pl.	1/2 and 1/1 pl.		2 x 2 in.	3 1/4 x 3 1/4 in.

**LOCATION**

**REFERENCES**

22I-222 Platform 2D, Upper half  
 223-225 Platform, 2E-3C, these are from the Mammoth layer  
 226-230 Do. 2E-3C, these are from the 2nd Hearth

22I  
 2  
 3  
 4  
 5  
 6  
 7  
 8  
 9  
 230

Moore's Modern Methods Ltd., London



To repeat order state 5" x 8" Feint



UNIVERSITY OF BRISTOL SPELAEOLOGICAL SOCIETY  
MUSEUM CATALOGUE

No. W2.20/38I-390

NEGATIVES			PHOTOGRAPHS	LANTERN SLIDES	
35mm	Up to ¼ pl.	½ and 1/1 pl.		2 x 2 in.	3¼ x 3¼ in.

LOCATION

38 I-389 OSH

REFERENCES

390 Brown rubble =2nd qtr of 2D (-10'8"-2'2"

~~390~~

390 Sesamoid Equus caballus

RJGS.

Moore's Modern Methods Ltd., London



To repeat order state 5" x 8" Feint

UNIVERSITY OF BRISTOL SPELAEOLOGICAL SOCIETY  
MUSEUM CATALOGUE

No. W2.20/49I0500

NEGATIVES			PHOTOGRAPHS	LANTERN SLIDES	
35mm	Up to 1/4 pl.	1/2 and 1/1 pl.		2 x 2 in.	3 1/2 x 3 1/2 in.

LOCATION

REFERENCES 493: Passage 0-6" 491: Passage pothole, top foot  
?deriv from Upper Cave Earth I  
1'6"-2'6" Io.6.28

- 491 Long bone ? bird (B.T.) Discarded - unidentifiable W/20/11/75  
492  
493 Navicular bone from disturbed material HT. D  
494  
495  
496  
497  
498  
499  
500 P



UNIVERSITY OF BRISTOL SPELAEOLOGICAL SOCIETY  
MUSEUM CATALOGUE

No. ~~W2.20~~/50I-5I0

NEGATIVES			PHOTOGRAPHS	LANTERN SLIDES	
35mm	Up to 1/4 pl.	1/2 and 1/1 pl.		2 x 2 in.	3 1/2 x 3 1/2 in.

LOCATION

REFERENCES Prov: 50I-504 Mammoth layer 3C 7/9/27  
505-5I0 Passage layer 3E = 6-18"

50I

2

3

4

5 Scapula, Rangifer tarandus (Reindeer) RJ&S.

6 Fragment, ?Rhino(T)

7

8

9 ?Metapodial, ?Cervid(T)

5I0



UNIVERSITY OF BRISTOL SPELAEOLOGICAL SOCIETY  
MUSEUM CATALOGUE

No. ~~MB.20/510-20~~

NEGATIVES			PHOTOGRAPHS	LANTERN SLIDES	
35mm	Up to 1/4 pl.	1/2 and 1/1 pl.		2 x 2 in.	3 1/2 x 3 1/4 in.

LOCATION

REFERENCES

5II-5I9: Passage Layer 3E 6"-18"

520 : Passage 0-6"

5II : Phalanx, Bos/Bison

RJES.

5I2 : ?Astragalus , ?Cervid (T)

5I4

5I5 : Phalanx , ?Cervid (T)

5I6 : Do. , Do.

5I7

5I8

5I9

520 : Metapodial , Cervid (T)



UNIVERSITY OF BRISTOL SPELAEOLOGICAL SOCIETY  
MUSEUM CATALOGUE

No. W.2.20/52I-530

NEGATIVES			PHOTOGRAPHS	LANTERN SLIDES	
35mm	Up to ¼ pl.	½ and 1/1 pl.		2 x 2 in.	3½ x 3¼ in.

LOCATION

REFERENCES All Passage: 6-6"

521	Calcaneum	Rangifer tarandus	RJGS
522:	Navicular	Bos/Bison	RJGS
523:			
524	<del>Astragalus</del>	<del>Cervus</del>	
525	Calcaneum	Capra/Ovis	RJGS
526	Femur	Lepus sp.	RJGS
527			
528			
529	Various bones,	Lepus sp. (Hare)	RS
530	?humerus	, ?bird (T)	

Moore's Modern Methods Ltd., London



To repeat order state 5" x 8" Feint

**UNIVERSITY OF BRISTOL SPELAEOLOGICAL SOCIETY**  
**MUSEUM CATALOGUE**

No ~~W2.20~~ 55I-60

NEGATIVES			PHOTOGRAPHS	LANTERN SLIDES	
35mm	Up to 1/4 pl.	1/2 and 1/1 pl.		2 x 2 in.	3 1/2 x 3 1/4 in.

LOCATION

REFERENCES

Prov: 55I-2 O.S.H.  
 553-60 Passage , 18"-39" Layer 3E  
 possibly some from old spoil but a  
 note by H.T. in M.S. cat makes it reasonably  
 certain that that they come from @ 3E

55I  
 2  
 3  
 4  
 5 : Tibia , Cervus elaphus R6  
 6  
 7  
 8  
 9  
 560

} D

Moore's Modern Methods Ltd., London



To repeat order state 5" x 8" Feint

UNIVERSITY OF BRISTOL SPELAEOLOGICAL SOCIETY  
MUSEUM CATALOGUE

No. 2.20/56I-70

NEGATIVES			PHOTOGRAPHS	LANTERN SLIDES	
35mm	Up to ¼ pl.	½ and 1/1 pl.		2 x 2 in.	3¼ x 3¼ in.

LOCATION

REFERENCES

Prov :56I-3 Passage Layer (3I) 18"-39"  
see previous card  
:564-570 Old Spoil

56I  
2  
3  
4  
5  
6  
7  
8  
9

570

} D  
}

Moore's Modern Methods Ltd., London



To repeat order state 5" x 8" Feint



To repeat order state Feint, Size 5" x 8"

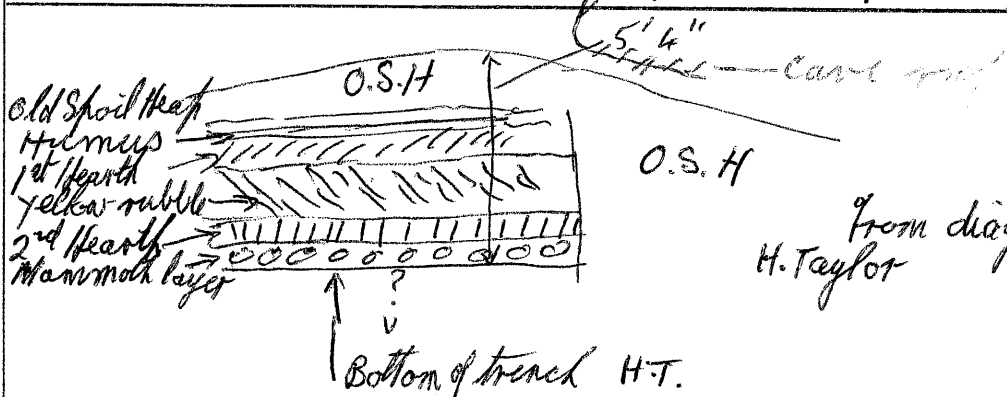
UNIVERSITY OF BRISTOL SPELAEOLOGICAL SOCIETY  
MUSEUM CATALOGUE

No. W2.20  
572-612, -, 615-620

NEGATIVES		PHOTOGRAPHS		LANTERN SLIDES	
35mm	Up to 1/4 pl.	1/2 and 1/1 pl.		2 x 2in.	3 1/2 x 3 1/2 in.

LOCATION  
REFERENCES

Trial Trench on Platform. Depth 3'0" — 5' 1/4"  
= yellow Rubble (Base) with 1<sup>st</sup> Hearth, 2<sup>nd</sup> Hearth  
and Mammoth layer. Sept. 1-5, 1926



From diagram by  
H. Taylor



UNIVERSITY OF BRISTOL SPELAEOLOGICAL SOCIETY  
MUSEUM CATALOGUE

No. W2.20  
572-612, ---, 615-620

NEGATIVES			PHOTOGRAPHS	LANTERN SLIDES	
35mm	Up to 1/4 pl.	1/2 and 1/1 pl.		2 x 2in.	3 1/4 x 3 1/4 in.

LOCATION These are all from First Trench on the Platform. Depth 3' - 5' 4".

REFERENCES includes 2nd Hearth and Mammoth Layer. This trench included the disturbed material in spoil of previous excavators in front of the cave mouth. The stratification was not identified at first, chiefly owing to the presence of Old Spoil Heap stuff at the cave end of the trench and on top of the deposit on the Platform. Sept. 1st 1925. H.T. [ The whole of this collection is not differentiated into layers. The material consists of bone fragments many of them probably not identifiable to species. The identifications given are those of H. Taylor E.K. T.]

572 2 pieces of metatarsal of ? deer

573 Piece of articular surface of distal end of ? humerus

} D



UNIVERSITY OF BRISTOL SPELAEOLOGICAL SOCIETY  
MUSEUM CATALOGUE

No. W2.20  
574-584

NEGATIVES			PHOTOGRAPHS	LANTERN SLIDES	
35mm	Up to $\frac{1}{4}$ pl.	$\frac{1}{2}$ and 1/1 pl.		2 x 2in.	$3\frac{1}{4}$ x $3\frac{1}{4}$ in.

LOCATION

REFERENCES

- 574 ? as for 573  
 575 lower end of humerus  
 576 lower end of humerus  
 577 proximal end of ? metatarsal  
 578 piece of bone with articular surface ? scapula.  
 579 astragalus  
 580 piece of bone with part of articular surface  
 581 " " " " " " ? end of metatarsal  
 582 Piece of metatarsal ?  
 583 piece of phalanx or metatarsal  
 584 Articular end of bone, compound surface

D

UNIVERSITY OF BRISTOL SPELAEOLOGICAL SOCIETY  
MUSEUM CATALOGUE

No. W2.20  
585 - 595

NEGATIVES			PHOTOGRAPHS	LANTERN SLIDES	
35mm	Up to ¼ pl.	½ and 1/1 pl.		2 x 2in.	3¼ x 3¼in.

LOCATION

REFERENCES

~~585~~

- 585 distal rnf ? of "pulley" bone  
 586 distal end of pulley bone  
 587 half of distal end of humerus ?  
 588 distal end of "pulley"bone, one "pulley broken recently  
 589 piece of articular surface end of bone  
 590 ditto  
 591 ditto  
 592 ditto  
 593 ditto  
 594 piece of articular end of bone ? ulna  
 595 proximal end of ~~humerus~~ ulna ,large



UNIVERSITY OF BRISTOL SPELAEOLOGICAL SOCIETY  
MUSEUM CATALOGUE

W2.20  
No. 596 - 607

NEGATIVES			PHOTOGRAPHS	LANTERN SLIDES	
35mm	Up to ¼ pl.	½ and 1/1 pl.		2 x 2in.	3¼ x 3¼in.

LOCATION

REFERENCES

- 596 articular end of bone  
 597 piece of ditto  
 598 piece of ditto  
 599 ? peice of vertebral laminae  
 600 piece of rib  
 601 ? peice of flat rib  
 602 condyle of mandible  
 603 one side of alveolar part of mandible  
 604 piece of alveolar part of mandible with tooth, ? deer  
 605 one side of alveolar part of mandible  
 606 irregular piece of bone  
 607 peice of scapula ?



UNIVERSITY OF BRISTOL SPELAEOLOGICAL SOCIETY  
MUSEUM CATALOGUE

No. ~~608-612~~ <sup>W2.20</sup> 615-620

NEGATIVES			PHOTOGRAPHS	LANTERN SLIDES	
35mm	Up to ¼ pl.	½ and 1/1 pl.		2 x 2in.	3¼ x 3¼in.

LOCATION

REFERENCES

- 608 piece of pelvis ?  
 609 ditto  
 610 piece of long bone  
 611 proximal end of metatarsal ? five pieces, 611.1 burnt, 611.2 ?  
 burnt with cut marks by man?  
 612 piece of shallow, narrow, grooved bone  
 613, 614 no specimens  
 615 large piece of bone  
 616 piece of bone with articular surface  
 617 peice of bone recently broken, part lost  
 618 long splinter of very long bone  
 619 piece of a large bone



**UNIVERSITY OF BRISTOL SPELAEOLOGICAL SOCIETY**  
**MUSEUM CATALOGUE**

No. **W2.20/62I-30**

NEGATIVES			PHOTOGRAPHS	LANTERN SLIDES	
35mm	Up to 1/4 pl.	1/2 and 1/1 pl.		2 x 2 in.	3 1/2 x 3 1/4 in.

LOCATION

REFERENCES

624-30: Passage 0-6"

62I

2

3

4

5

6

Ulna Lepus sp. (Hare) **RS**

7

8

9

630

Moore's Modern Methods Ltd., London



To repeat order state 5' x 8' Feint

**UNIVERSITY OF BRISTOL SPELAEOLOGICAL SOCIETY**  
**MUSEUM CATALOGUE**

No. W2.20/63I-640

NEGATIVES			PHOTOGRAPHS	LANTERN SLIDES	
35mm	Up to ¼ pl.	½ and 1/1 pl.		2 x 2 in.	3¼ x 3¼ in.

LOCATION

REFERENCES

63I-637 : Passage 0-6"

63I

2

3

4

5

6

7

8

9

640

3D

Moore's Modern Methods Ltd., London



To repeat order state 5" x 8" Feint

UNIVERSITY OF BRISTOL SPELAEOLOGICAL SOCIETY  
MUSEUM CATALOGUE

No. W2.20  
731-735

NEGATIVES			PHOTOGRAPHS	LANTERN SLIDES	
35mm	Up to ¼ pl.	½ and 1/1 pl.		2 x 2in.	3¼ x 3¼in.

LOCATION  
REFERENCES

Platform, Red Clay 6"-1'0" i.e. 2<sup>nd</sup> Quarter  
(= Lower Cave earth inside cave)

731 Astragulus, (? Horse) T  
732 Head of large rib T  
733, 734 Bone fragments  
735 Epiphyseal plate





**UNIVERSITY OF BRISTOL SPELAEOLOGICAL SOCIETY**  
**MUSEUM CATALOGUE**

No. W2.20/75I-60

NEGATIVES			PHOTOGRAPHS	LANTERN SLIDES	
35mm	Up to 1/4 pl.	1/2 and 1/1 pl.		2 x 2 in.	3 1/2 x 3 1/2 in.

**LOCATION**

**REFERENCES** Prov; 75I Passage 6"-18" Layer 3E  
 752-6 Upper Cave Earth (disturbed) Layer 3: 23.6.29  
 757-8 Old Spoil heap  
 759-60 Platform Red Clay Layer 3D top 6"

75I

- 2 Piece of massive bone, shows much gnawing. Prob Rhine EKT
- 3 " " head of massive bone " " "
- 4 Small piece of massive bone " " "
- 5 " " " " " "
- 6 Pieces of rib, joined, about size of a cervid, perhaps c. *Elaphus* AIT
- 7
- 8 } D
- 9

760

Moore's Modern Methods Ltd., London



To repeat order state 5 1/2" x 8" Feint

UNIVERSITY OF BRISTOL SPELAEOLOGICAL SOCIETY  
MUSEUM CATALOGUE

No. W2.20  
798, 799

NEGATIVES			PHOTOGRAPHS	LANTERN SLIDES	
35mm	Up to ¼ pl.	½ and 1/1 pl.		2 x 2in.	3¼ x 3¼in.

LOCATION  
REFERENCES

*Platform. Red clay 6" to 1" i.e. 2<sup>nd</sup> Quarter  
(= Lower cave earth inside cave)*

- 798 Piece of ~~cartilage~~ articular surface of long bone. R. rhinoceros T
- 799 Piece of rib? gnawed T

Moore's Modern Methods Ltd., London, E.C.4



To repeat order state Feint, Size 5" x 8"



To repeat order state Feint, Size 5" x 8"

UNIVERSITY OF BRISTOL SPELAEOLOGICAL SOCIETY  
MUSEUM CATALOGUE

No. W2.020  
823

NEGATIVES			PHOTOGRAPHS	LANTERN SLIDES	
35mm	Up to $\frac{1}{4}$ pl.	$\frac{1}{2}$ and 1/1 pl.		2 x 2in.	$3\frac{1}{4}$ x $3\frac{1}{2}$ in.

LOCATION  
REFERENCES

*Platform. Red Clay. 1' - 2' (Midell 1/3rd)*

823 *Piece of large bone. extensively gnawed.*

**UNIVERSITY OF BRISTOL SPELAEOLOGICAL SOCIETY**  
**MUSEUM CATALOGUE**

No. W2.20/84I-850

NEGATIVES			PHOTOGRAPHS	LANTERN SLIDES	
35mm	Up to 1/4 pl.	1/2 and 1/1 pl.		2 x 2 in.	3 1/2 x 3 1/2 in.

**LOCATION**

84I-844 Red Clay, third foot. (3D)

**REFERENCES**

845-6 Yellow rubble (fallen)

847-850 Stairway leading to attic, upper half, 0-9"

84I

2

3

4

5

6

7

8

9

850

Moore's Modern Methods Ltd., London



To repeat order state 5" x 8" Feint

UNIVERSITY OF BRISTOL SPELAEOLOGICAL  
MUSEUM CATALOGUE

SOCIETY <sup>20</sup>  
No. W2.871-880

NEGATIVES			PHOTOGRAPHS	LANTERN SLIDES	
35mm	Up to 1/4 pl.	1/2 and 1/1 pl.		2 x 2 in.	3 1/4 x 3 1/4 in.

LOCATION

REFERENCES

874 Corridor, middle half of 2G, 9"-18"  
875-880 .. lowest third .. 18-26"

874  
5  
6  
7  
8  
9  
880

Ulna Lepus sp. RS

} 8 D

D

Moore s Modern Methods Ltd., London



To repeat order state 5" x 8" Feint

**UNIVERSITY OF BRISTOL SPELAEOLOGICAL SOCIETY  
MUSEUM CATALOGUE**

No. ~~2.20/888-90~~

NEGATIVES			PHOTOGRAPHS	LANTERN SLIDES	
35mm	Up to 1/4 pl.	1/2 and 1/1 pl.		2 x 2 in.	3 1/2 x 3 1/4 in.

**LOCATION**

**REFERENCES** 881; Corridor, lower 1/2 of white clayey earth, 9"-18"  
to 889  
890; Corridor, Do. upper half, 0"-6/9"

881  
2  
3  
4  
5  
6  
7  
8  
9  
90

} D

Moore s Modern Methods Ltd., London



To repeat order state 5" x 8" Feint

UNIVERSITY OF BRISTOL SPELAEOLOGICAL SOCIETY  
MUSEUM CATALOGUE

No. W2.20/89.I-900

NEGATIVES			PHOTOGRAPHS	LANTERN SLIDES	
35mm	Up to 1/4 pl.	1/2 and 1/1 pl.		2 x 2 in.	3 1/2 x 3 1/4 in.

LOCATION

REFERENCES 89I-900: Corridor, 0-0'6-9", Upper half of white clayey earth, layer 2G.

89I

2

3

4

5

6

7

8

900



Moore's Modern Methods Ltd., London



To repeat order state 5" x 8" Feint

**UNIVERSITY OF BRISTOL SPELAEOLOGICAL SOCIETY**  
**MUSEUM CATALOGUE**

No. W2.20/90I-9I0

NEGATIVES			PHOTOGRAPHS	LANTERN SLIDES	
35mm	Up to ¼ pl.	½ and 1/1 pl.		2 x 2 in.	3½ x 3¼ in.

LOCATION

REFERENCES 90I-9I0: corridor, 0-0'6"-9", Upper half of white clayey earth

90I  
 2  
 3  
 4  
 5  
 6  
 7  
 8  
 9  
 9I0

} D

Moore's Modern Methods Ltd., London



To repeat order state 5" x 8" Feint



UNIVERSITY OF BRISTOL SPELAEOLOGICAL SOCIETY  
MUSEUM CATALOGUE

No. W2.20/92I-930

NEGATIVES			PHOTOGRAPHS	LANTERN SLIDES	
35mm	Up to 1/4 pl.	1/2 and 1/1 pl.		2 x 2 in.	3 1/4 x 3 1/4 in.

LOCATION

REFERENCES 92I-30: Corridor, Upper Half of White clayey earth(0-6/9")  
..... Layer 2G

92I  
2  
3  
4  
5  
6  
7  
8  
9  
930



Moore s Modern Methods Ltd., London



To repeat order state 5" x 8" Feint

UNIVERSITY OF BRISTOL SPELAEOLOGICAL SOCIETY  
MUSEUM CATALOGUE

No. W2.20/93I-940

NEGATIVES			PHOTOGRAPHS	LANTERN SLIDES	
35mm	Up to 1/4 pl.	1/2 and 1/1 pl.		2 x 2 in.	3 1/2 x 3 1/4 in.

LOCATION

REFERENCES 93I-40: Corridor, Red clay and loam layer beneath white clayey earth, apparently as 3D, 2-6" thick, 12-18" deep.

93I

2

3

4

5

6

7

8

9

940

} D

D  
D



UNIVERSITY OF BRISTOL SPELAEOLOGICAL SOCIETY  
MUSEUM CATALOGUE

No. W2.20/94I-50

NEGATIVES			PHOTOGRAPHS	LANTERN SLIDES	
35mm	Up to 1/4 pl.	1/2 and 1/1 pl.		2 x 2 in.	3 1/2 x 3 1/4 in.

LOCATION

REFERENCES (4I-950: Red clay and Loam layer 3G) in corridor,  
I2-I8" down.

94I  
 2: Astragalus , Rangifer tarandus Reindeer RS  
 3  
 4  
 5  
 6  
 7  
 8  
 9  
 950

} D  
 } D

Moore's Modern Methods Ltd., London



To repeat order state 5" x 8" Feint

**UNIVERSITY OF BRISTOL SPELAEOLOGICAL SOCIETY**  
**MUSEUM CATALOGUE**

No. W2.20/95I-960

NEGATIVES			PHOTOGRAPHS	LANTERN SLIDES	
35mm	Up to 1/4 pl.	1/2 and 1/1 pl.		2 x 2 in.	3 1/4 x 3 1/4 in.

**LOCATION**

**REFERENCES** (95I-2: Corridor, Red Clay and loam 3G below white clayey earth, thickness 2-6", I-I'6" below surface of deposit.

953-960: Corridor: 2G, 0-9". Upper ~~th~~ hird of white clayey eart h

- 95I
- 2
- 3
- 4
- 5
- 6
- 7
- 8
- 9
- 960

} D

Moore s Modern Methods Ltd., London



To repeat order state 5" x 8" Feint

**UNIVERSITY OF BRISTOL SPELAEOLOGICAL SOCIETY**  
**MUSEUM CATALOGUE**

No. W2.20/96I-970

NEGATIVES			PHOTOGRAPHS	LANTERN SLIDES	
35mm	Up to ¼ pl.	½ and 1/1 pl.		2 x 2 in.	3¼ x 3¼ in.

LOCATION

REFERENCES 96I:) Corridor, 0-9", Upper third of white clayey earth  
 - 970 ) Layer 2G

96I

2

3

4

5

6

7

8

9

970

} D

Moore s Modern Methods Ltd., London



To repeat order state 5" x 8" Feint

UNIVERSITY OF BRISTOL SPELAEOLOGICAL SOCIETY  
MUSEUM CATALOGUE

No. W2.20/97I-980

NEGATIVES			PHOTOGRAPHS	LANTERN SLIDES	
35mm	Up to 1/4 pl.	1/2 and 1/1 pl.		2 x 2 in.	3 1/4 x 3 1/4 in.

LOCATION

REFERENCES

97I-980. Corridor, 0-9", Upper third of white clayey earth 2G

97I

2

3

4

5

6

7

8

980

} D

Moore's Modern Methods Ltd., London



To repeat order state 5" x 8" Feint

**UNIVERSITY OF BRISTOL SPELAEOLOGICAL SOCIETY**  
**MUSEUM CATALOGUE**

No. W2.20/98I-990

NEGATIVES			PHOTOGRAPHS	LANTERN SLIDES	
35mm	Up to 1/4 pl.	1/2 and 1/1 pl.		2 x 2 in.	3 1/2 x 3 1/4 in.

LOCATION

REFERENCES

98I-90: Corridor. 0'6"-0'9". Upper third of white clayey earth, 2G.

981

2

3

4

5

6

7

8

~~99~~

990

} D

Moore's Modern Methods Ltd., London



To repeat order state 5" x 8" Feint

UNIVERSITY OF BRISTOL SPELAEOLOGICAL SOCIETY  
MUSEUM CATALOGUE

No. W2.20/99I-I000

NEGATIVES			PHOTOGRAPHS	LANTERN SLIDES	
35mm	Up to ¼ pl.	½ and 1/1 pl.		2 x 2 in.	3¼ x 3¼ in.

LOCATION

REFERENCES 99I-I000, Corridor, 0-9", Upper half, of white clayey earth, 2G

- 99I  
2  
3  
4  
5  
6  
7  
8  
0000  
I000

} D

Moore s Modern Methods Ltd., London



To repeat order state 5" x 8" Feint



UNIVERSITY OF BRISTOL SPELAEOLOGICAL SOCIETY  
MUSEUM CATALOGUE

No. W2.20/I001-10

NEGATIVES			PHOTOGRAPHS	LANTERN SLIDES	
35mm	Up to ¼ pl.	½ and 1/1 pl.		2 x 2 in.	3½ x 3¼ in.

LOCATION

REFERENCES I001-7: corridor, 0-0", Upper half of white clayey earth  
I008-10: Old Spoil Heap.

I001

- 2
- 3
- 4
- 5
- 6
- 7

} D

Moore's Modern Methods Ltd., London



To repeat order state 5" x 8" Feint

**UNIVERSITY OF BRISTOL SPELAEOLOGICAL SOCIETY**  
**MUSEUM CATALOGUE**

No. W2.21/I-10

NEGATIVES			PHOTOGRAPHS	LANTERN SLIDES	
35mm	Up to 1/4 pl.	1/2 and 1/1 pl.		2 x 2 in.	3 1/4 x 3 1/4 in.

LOCATION

REFERENCES I-3 : Passage 6"-I'6"

*all same provenance.*

- 1: ( Canine, Ursus sp.
- 2 Do. frag Do B&J
- 3 Upper molar , Ursus sp.
- 4: Molar, frag of 1 plate , Elephas primigenius B&J Hereford
- 5: Do , Do , Do. ; Do.
- 6: Do. Do 3 plates, Do. , Do. Do.
- 7: Do , Do 2 , Do. , Do. Do.
- 8: Tooth(?! ) , Bos primigenius , ?H
- 9: Do. frag , Do. , H?
- 10: Do , Do. , ?H

Moore's Modern Methods Ltd., London



To repeat order state 5" x 8" Feint

**UNIVERSITY OF BRISTOL SPELAEOLOGICAL SOCIETY**  
**MUSEUM CATALOGUE**

No. W2.2I/II-20.....

NEGATIVES			PHOTOGRAPHS	LANTERN SLIDES	
35mm	Up to 1/4 pl.	1/2 and 1/1 pl.		2 x 2 in.	3 1/4 x 3 1/4 in.

LOCATION

REFERENCES

I3-20 Passage 6"-I'6" } all same provenance (11-20)

- |                    |  |    |
|--------------------|--|----|
| 11: Incisor        | Bison                                      | RS |
| 2: Molar           | , Bison                                    | RS |
| 3: Molars or       | (Red Deer                                  | RS |
| 4 pre molars       | Do.  | RS |
| 5: Do!             | , Cervid                                   |    |
| 6: Molar/Pre-Molar | Rangifer tarandus                          | RS |
| 7: Do.?            | , ?Cervid                                  |    |
| 8: Do.             | , Do. ?small                               |    |
| 9: Incisor         | , Crocuta <del>crocuta</del> (Cave hyaena) | RS |
| 20                 | spelaea                                    |    |

Moore's Modern Methods Ltd., London



To repeat order state 5" x 8" Feint

**UNIVERSITY OF BRISTOL SPELAEOLOGICAL SOCIETY  
MUSEUM CATALOGUE**

No. ~~W2.2I/2I-30~~

NEGATIVES			PHOTOGRAPHS	LANTERN SLIDES	
35mm	Up to 1/4 pl.	1/2 and 1/1 pl.		2 x 2 in.	3 1/4 x 3 1/2 in.

**LOCATION**

**REFERENCES**

2I-27: Passage 6"-I'6" (all 2I-30 Same provenance)

- 2I : Milk molars ?, Cervus elaphus RS
- 2 : Lower Molar , Capra/Ovis , preservation suggests surface RS
- 3
- 4
- 5
- 6
- 7
- 8 : Canine , Cervus elaphus RS
- 9 : ?Incisor , Crocuta spelaea (??H)
- 3D : Molar/Pre-Molar, Crocuta spelaea RS

Moore's Modern Methods Ltd., London



To repeat order state 5" x 8" Feint

**UNIVERSITY OF BRISTOL SPELAEOLOGICAL SOCIETY**  
**MUSEUM CATALOGUE**

No. W2.2I/3I-40

NEGATIVES			PHOTOGRAPHS	LANTERN SLIDES	
35mm	Up to ¼ pl.	½ and 1/1 pl.		2 x 2 in.	3¼ x 3¼ in.

LOCATION

REFERENCES

Prov: Passage @6"-18" (all) .

31 :	Molar/Pre-Molar,	Crocuta spelaea	(-all hyaena?)	<b>RS.</b>
2 :	Do.	Do.		
3 :	"	"	(H?)	
4 :	Molar/Pre -Molar,	Crocuta spelaea		
5 :	Do.	Do.		
6 :	Do.	Do.		
7 :	"	"	(H?)	
8 :	Incisor	Crocuta spelaea		
9 :	Canine	Do.		
40 :	Canine	Do.		

Moore's Modern Methods Ltd., London



To repeat order state 5" x 8" Feint

**UNIVERSITY OF BRISTOL SPELAEOLOGICAL SOCIETY**  
**MUSEUM CATALOGUE**

No. W2.2I/4I-50

NEGATIVES			PHOTOGRAPHS	LANTERN SLIDES	
35mm	Up to ¼ pl.	½ and 1/1 pl.		2 x 2 in.	3¼ x 3¼ in.

LOCATION

REFERENCES

Prov: All Passsage 6"-I8"

4I	:	Molar/Pre-Molar	,	Crocuta spelaea	(All hyaena);
2	:	Do.	,	Do.	<b>RS</b>
3	:	Do.	,	Do	(?H)
4	:	Do.	,	Do.	
5	:	Do.	,	Do.	
6	:	Do.	,	Do.	
7	:	Do.	,	Do.	
8	:	Do.	,	Do.	(H?)
9	:	Do.	,	Do.	
50	:	Incisor	,	Do.	

Moore's Modern Methods Ltd., London



To repeat order state 5" x 8" Feint

**UNIVERSITY OF BRISTOL SPELAEOLOGICAL SOCIETY**  
**MUSEUM CATALOGUE**

No. ~~W2.21/51-60~~

NEGATIVES			PHOTOGRAPHS	LANTERN SLIDES	
35mm	Up to 1/4 pl.	1/2 and 1/1 pl.		2 x 2 in.	3 1/4 x 3 1/4 in.

LOCATION

REFERENCES Prov: All Passage 6"-18"

51:	Incisor	, <i>Crocota spelaea</i>	RS	
2:	Do..	, Do.		
3:	Do.	, Do.		
4:	Molar/Pre-Molar	, Do.		
5:	Do.	, <i>Coelodonta antiquitatis</i>	RS	Completed by 91
6:	Do.	, Do. adult?		panino
7:	Do.	, Do. adult?		
8:	Do.	, Do. adult?		
9:		, Do. adult?		
60:	Do	, <i>Coelodonta antiquitatis</i>		completed by 75

Moore's Modern Methods Ltd., London



To repeat order state 5" x 8" Feint

**UNIVERSITY OF BRISTOL SPELAEOLOGICAL SOCIETY**  
**MUSEUM CATALOGUE**

No. ~~W2.21/61-70~~

NEGATIVES			PHOTOGRAPHS	LANTERN SLIDES	
35mm	Up to ¼ pl.	½ and 1/1 pl.		2 x 2 in.	3½ x 3½ in.

**LOCATION**

REFERENCES Prov: Passage Layer 3E 6"-18"

- ~~61: Tooth fragment, M of Coelodonta and/or frag of Mammoth molar~~
- 2: Molar/Pre-Molar, Coelodonta antiquitatis RS
- 3: Do., Do.
- 4: Do., Do.
- 5: Do., Do. (No. entered twice)
- 6: " (? 66 misread for 65)
- 7: Do., Do.
- 8: Do., Do.
- 9: Do., Do.
- 10: Do., Do.

Moore's Modern Methods Ltd., London



To repeat order state 5" x 8" Feint



**UNIVERSITY OF BRISTOL SPELAEOLOGICAL SOCIETY  
MUSEUM CATALOGUE**

No. ~~W2.21~~ 7I-80

NEGATIVES			PHOTOGRAPHS	LANTERN SLIDES	
35mm	Up to 1/4 pl.	1/2 and 1/1 pl.		2 x 2 in.	3 1/2 x 3 1/2 in.

LOCATION

REFERENCES

all : Passage (3E) 6" - 18"

/80: Passage 6"-I'6"

- 7I : Molar/Pre-Molar , Coelodonta antiquitatis RS  
 2 : Do. , Do. (No. used twice)  
 3 : Do. , Do. Not found 15/11/75 EXT.  
 4 : Do. , Do.  
 5 : Do. , Do.  
 6 : Do. , Do.  
 7 : Unworn frag ?milk molar ?Do. (?H) (?really a 72?)  
 8 : Do. M-PH , Do. C.A.  
 9 : Do. , Do.  
 80 : Do. , Cervus elaphus (+ ?u.s. Equus.)

Moore's Modern Methods Ltd., London



To repeat order state 5" x 8" Feint

UNIVERSITY OF BRISTOL SPELAEOLOGICAL SOCIETY  
MUSEUM CATALOGUE

No. W2.2I/8I-90

NEGATIVES			PHOTOGRAPHS	LANTERN SLIDES	
35mm	Up to 1/4 pl.	1/2 and 1/1 pl.		2 x 2 in.	3 1/4 x 3 1/4 in.

LOCATION

REFERENCES

8I-90: Passage 6"-18"

8I :	<i>Cheek teeth</i>	, <i>Cervid (H?)</i>	<i>Horse ?</i>		
2	" "	, <i>Ferid (H?)</i>	<i>?</i>	← RS	<i>Probr. Bos 8/4 EKT 17/11/75</i>
3 :	Molar	, <i>Bison</i>			
4 :	Molar/Pre-Molar,	, <i>Red deer</i>	(also under Horse, M/P-M		OSH ?
5 :	Molar	, <i>Bison</i>	( Do.		OSH ?
6 :	Molar/Pre-Molar,	, <i>Rangifer tarandus</i>	(Do. - " -		OSH ?
7 :	Molar/Pre-Molar,	, <i>Equus caballus</i>	OSH.		
8 :	Do.	, <i>Do.</i>	✓ (also under Incisor, <i>Crocota spelaa</i>		(OSH ?)
9 :	Do.	, <i>Rangifer tarandus</i>			
90 :	Do.	, <i>Do.</i>			



UNIVERSITY OF BRISTOL SPELAEOLOGICAL SOCIETY  
MUSEUM CATALOGUE

No. W2.2I/(9I-100

NEGATIVES			PHOTOGRAPHS	LANTERN SLIDES	
35mm	Up to 1/4 pl.	1/2 and 1/1 pl.		2 x 2 in.	3 1/4 x 3 1/4 in.

LOCATION

REFERENCES

9I-100 All same provenance

98: Passage 6"-I'6"

- 91: Frags, ?Bos cheek teeth
- 2: Molar-Pre-Molar, ?Bos HT (also Equus incisor ?OSH)
- 3: Incisor, Equus caballus (also under M/P-M, Rangifer tarand)
- 4: Incisor, Crocuta spelaea (Reindeer is Strat., Equus is OSH)
- 5 Do., Equus caballus (may be OSH, strat is ?MPM Bos or Eq.)
- 6 Do., Equus caballus (plus ? frag MPM Bos)
- 7 Incisor, Cervus elaphus (plus frag Bos sp. ?OSH)
- 8 Do., Alopex lagopus (MPM of Coelodonta from OSH - Hereford  
(M of Coelodonta from OSH))
- 9: Incisor, ?Cervid (HT) (Milk molar of Coelodonta OSH)
- 100 Molar/Pre molar, Equus caballus (3rd lwr M, Cervus sp, OSH)

RS

(? elaphus) - Hereford



UNIVERSITY OF BRISTOL SPELAEOLOGICAL SOCIETY  
MUSEUM CATALOGUE

No. <sup>W</sup> ~~W2.21/101~~ 110

NEGATIVES			PHOTOGRAPHS	LANTERN SLIDES	
35mm	Up to 1/4 pl.	1/2 and 1/1 pl.		2 x 2 in.	3 1/4 x 3 1/4 in.

LOCATION

REFERENCES Prov: ~~101~~ 101-2 Pas age 6"-18"  
103-110 Old Spoil heap 18.3.27

101: Molar/Pre-Molar , Equus caballus<sup>RS</sup> (plus MPM Cervus sp from dist  
2: Incisor , Do. <sup>RS</sup> (do. Reindeer antler OSH  
3 Molar , Coelodonta  
4  
5  
6  
7  
8  
9

110

Moore's Modern Methods Ltd., London



To repeat order state 5' x 8' Feint

**UNIVERSITY OF BRISTOL SPELAEOLOGICAL SOCIETY**  
**MUSEUM CATALOGUE**

No. W2.21/III-120

NEGATIVES			PHOTOGRAPHS	LANTERN SLIDES	
35mm	Up to 1/4 pl.	1/2 and 1/1 pl.		2 x 2 in.	3 1/4 x 3 1/4 in.

LOCATION ?Destroyed in blitz

REFERENCES III-II9-I20 , Second hearth (2E) Platform March 1927

11:	Molar/Pre Molar	, Cervus sp	(T)?
2:	Do.	, Do.	Do.
3:	Do.	, Do.	Do.
4:	Do.	, Do.	Do.
5:	Do.	, Do.	Do.
6:	Do.	, Do.	Do.
7:	Do.	, Do.	Do.
8:	Do.	, Do.	Do.
9:	Do.	, Do.	Do.
0:	Incisor	, Equus caballus	H?

Moore's Modern Methods Ltd., London



To repeat order state 5" x 8" Feint

UNIVERSITY OF BRISTOL SPELAEOLOGICAL SOCIETY  
MUSEUM CATALOGUE

No. ~~W2.21/I2I-I30~~

NEGATIVES			PHOTOGRAPHS	LANTERN SLIDES	
35mm	Up to 1/4 pl.	1/2 and 1/1 pl.		2 x 2 in.	3 1/2 x 3 1/2 in.

LOCATION

REFERENCES I2I-2: Second Hearth(2E) March 1927  
3-30: First Hearth(2C)

I2I: Incisor , Bos sp. ?  
 2 Two teeth ??? ?  
 3: Antler base , Cervus sp(The newer morphology I presume ?  
 4: Antler frag.  
 5: Molar , Equus caballus ?H)  
 6: Molar/Pre-Molar , Bos sp. ?H  
 7: Do. , Cervus sp. ?  
 8: Do. , Do. ?  
 9: Do. , Do. ?  
 I30: Do. , Do. ?

~~13/1/25 Marked as 'Corridor destroyed'~~  
~~PMR Rhinoceros E.K.T.~~

Moore's Modern Methods Ltd., London



To repeat order state 5" x 8" Feint

UNIVERSITY OF BRISTOL SPELAEOLOGICAL SOCIETY  
MUSEUM CATALOGUE

No. ~~W2.21~~/I3I-I40

NEGATIVES			PHOTOGRAPHS	LANTERN SLIDES	
35mm	Up to 1/4 pl.	1/2 and 1/1 pl.		2 x 2 in.	3 1/4 x 3 1/4 in.

LOCATION

REFERENCES I3I-I40, March 1927, First Hearth

I3I	Molar/Pre-Molar	,	?Cervus	?
2	Incisor	,	Cervus sp.	?H
3	Do.	,	Do.	?H
4	Incisor	,	Bos.	RJGS
5	Do.	,	Cervus sp.	?H
6	Do.	,	Do.	?H
7	Canine Incisor	,	<del>Sus scrofa</del> Cervus	?H
8	Canine	,	Sus scrofa	?H
9	Incisor	,	Do.	?H
I40	Do.	,	Do.	?H

Moore's Modern Methods Ltd., London



To repeat order state 5' x 8" Feint

**UNIVERSITY OF BRISTOL SPELAEOLOGICAL SOCIETY  
MUSEUM CATALOGUE**

No. ~~W2.201~~/I41-I50

NEGATIVES			PHOTOGRAPHS	LANTERN SLIDES	
35mm	Up to 1/4 pl.	1/2 and 1/1 pl.		2 x 2 in.	3 1/4 x 3 1/4 in.

**LOCATION**

**REFERENCES**

March 1927

I41-2 Platform, First hearth, (2C)  
 I43 do....Yellow rubble, Upper 1/2 (2D)  
 I44 .. .. Lower half (2D)  
 I45-I50 OSH

I41: Pre-Molar , Sus scrofa ?H  
 2: Incisor , Cervus sp. ?H  
 3: Molar/Pre-Molar , Cervus elaphus RJGS  
 4: Incisor , Cervus ~~elaphus~~ sp. ?H

5  
6  
7  
8  
9  
150

Ursus sp. Canine. OSH RJGS.

Moore's Modern Methods Ltd., London



To repeat order state 5" x 8" Faint



Moore's Modern Methods Ltd., London



To repeat order state 5' x 8' Feint

UNIVERSITY OF BRISTOL SPELAEOLOGICAL SOCIETY  
MUSEUM CATALOGUE

No. W2.21/161-170

NEGATIVES			PHOTOGRAPHS	LANTERN SLIDES	
35mm	Up to 1/4 pl.	1/2 and 1/1 pl.		2 x 2 in.	3 1/4 x 3 1/4 in.

LOCATION

Heap

REFERENCES All from Old Spoil ~~800~~, March 1927

Except I69, Mammoth layer, on Left or East of original tr.  
(15/5/27

I70, Platform I'0"-I'6" top 6" of 2C. here > I' thick

161I:

170

22:

23:

24:

25:

26:

27:

28:

- 28: Lateral incisor *Crocota spelaea* H? & RJGS
- 29: Molar, *Elephas primigenius* H? (fragment)
- 30: Molars/Pre-Molars (3) *Ovis/Capra*

9

UNIVERSITY OF BRISTOL SPELAEOLOGICAL SOCIETY  
MUSEUM CATALOGUE

No. W2.21/4II-420

NEGATIVES			PHOTOGRAPHS	LANTERN SLIDES	
35mm	Up to ¼ pl.	½ and 1/1 pl.		2 x 2 in.	3¼ x 3¼ in.

LOCATION

REFERENCES 4II-2:Humus platform, derived from OSH  
3:Platform 2nd foot,8.9.26.=humus or disturbed near  
cave mouth on same level,see log.  
4I4-20:Humus,Platform,1926-7

4II:

2:

3: Maxilla w.2 teeth,

(Hedgehog) ?H)

(encrusted with lime cemented matter, presumably not later  
than Mesolithic level.



UNIVERSITY OF BRISTOL SPELAEOLOGICAL SOCIETY  
MUSEUM CATALOGUE

No. ~~20W~~2.2I/43I-40

NEGATIVES			PHOTOGRAPHS	LANTERN SLIDES	
35mm	Up to 1/4 pl.	1/2 and 1/1 pl.		2 x 2 in.	3 1/4 x 3 1/2 in.

LOCATION

REFERENCES 43I-6 Humus Platform ,4&5 probably OSH  
437-40 Yellow Rubble ,(2D)(found near jaw W2.20/I22-3)

43I

2

3

4

5

6

7: Molar/Pre-Molar , Cervus elaphus

8 : Do. , Do.

9 : Do. , Do.

440

RJGS

"

"





To repeat order state 5" x 8" Feint

UNIVERSITY OF BRISTOL SPELAEOLOGICAL SOCIETY  
MUSEUM CATALOGUE

No. W2.21/44I-450

NEGATIVES			PHOTOGRAPHS	LANTERN SLIDES	
35mm	Up to $\frac{1}{4}$ pl.	$\frac{1}{2}$ and 1/1 pl.		2 x 2 in.	$3\frac{1}{4}$ x $3\frac{1}{4}$ in.

## LOCATION

REFERENCES All from Yellow Rubble (2D) lower half, Platform  
near jaw W2.20/I22-3 , I5.5.27.

44I:

2  
3  
4  
5  
6  
7  
8  
9  
0

**UNIVERSITY OF BRISTOL SPELAEOLOGICAL SOCIETY**  
**MUSEUM CATALOGUE**

No. ~~W2.2I/45I-60~~

NEGATIVES			PHOTOGRAPHS	LANTERN SLIDES	
35mm	Up to 1/4 pl.	1/2 and 1/1 pl.		2 x 2 in.	3 1/4 x 3 1/4 in.

LOCATION

REFERENCES Prov : 45I-60 All from lower half of Layer 2D 1927  
 (Yellow Rubble

- 45 I  
 2 : Incisor , Cervus elaphus  
 3  
 4 : Incisor , Cervus elaphus  
 5  
 6  
 7  
 8  
 9  
 460

Moore s Modern Methods Ltd., London



To repeat order state 5" x 8" Feint

**UNIVERSITY OF BRISTOL SPELAEOLOGICAL SOCIETY**  
**MUSEUM CATALOGUE**

No. W2.21/46I-70

NEGATIVES			PHOTOGRAPHS	LANTERN SLIDES	
35mm	Up to ¼ pl.	½ and 1/1 pl.		2 x 2 in.	3¼ x 3¼ in.

**LOCATION**

**REFERENCES** 46I-469 Yellow rubble, lower half (2D)  
 470 do. , whole layer

46 I *Ursus sp.* *foot bone?*  
 2: Molar/Pre-Molar, Cervus elaphus **RJGS**  
 3: Do. , Do.  
 4: Do. , Do.  
 5  
 6: Molar/Pre-Molar, Do.  
 7:  
 8: Molar/Pre-Molar, Cervus elaphus  
 9:  
 470

Moore's Modern Methods Ltd., London



To repeat order state 5" x 8" Feint

**UNIVERSITY OF BRISTOL SPELAEOLOGICAL SOCIETY**  
**MUSEUM CATALOGUE** No. W2.00024/47 I-80

NEGATIVES			PHOTOGRAPHS	LANTERN SLIDES	
35mm	Up to 1/4 pl.	1/2 and 1/1 pl.		2 x 2 in.	3 1/4 x 3 1/4 in.

**LOCATION**

**REFERENCES** 47I-2 Yellow rubble, whole layer (2D)  
 473-477 Do. but apparently some reservations.  
 478-480 Yellow rubble, upper half (2D)

47I:	Incisor , Cervus elaphus	RJGS
2		
3:	Molar/Pre-Molar, Equus caballus	"
4		
5:	Incisor , Cervus elaphus	RJGS.
6		
7		
8:	Low. Canine, Alopex lagopus	RJGS
480 479:	Incisor, Cervus elaphus	"

Moore's Modern Methods Ltd., London



To repeat order state 5" x 8" Feint

UNIVERSITY OF BRISTOL SPELAEOLOGICAL SOCIETY  
MUSEUM CATALOGUE

No. ~~W2.2I/48I~~-90

NEGATIVES			PHOTOGRAPHS	LANTERN SLIDES	
35mm	Up to 1/4 pl.	1/2 and 1/1 pl.		2 x 2 in.	3 1/4 x 3 1/4 in.

LOCATION

REFERENCES<sup>U</sup> Yellow Rubble, Upper Half (2D) 1927

~~48 I~~

48 I

2

3 : Molar/Pre-Molar , Equus caballus RJGS

4 : Do. , Do.

5 : Do. , Do.

6 : Incisor , Do.

7 : Molar/Pre-Molar , Cervus elaphus RJGS

8 : Do. , Do.

9 : Milk Molar ? , Do.

490 : Molar/Pre-Molar , Do.



**UNIVERSITY OF BRISTOL SPELAEOLOGICAL SOCIETY**  
**MUSEUM CATALOGUE** No. W2.2I/49I-500

NEGATIVES		PHOTOGRAPHS		LANTERN SLIDES	
35mm	Up to 1/4 pl.	1/2 and 1/1 pl.		2 x 2 in.	3 1/4 x 3 1/4 in.

**LOCATION**

**REFERENCES**

49I-3 Platform, Upper half of yellow rubble (2D)  
 494 Platform, 2nd hearth and mammoth layer, probably base  
 495 Platform, 2E-3C, probably 3C of 2E  
 496-500 Platform, 2nd Hearth, (2E)

49I

2 : Molar/Pre-Molar, Cervus elaphus } RJGS  
 3 : Do. , Do.

4

5

6

7

8

9

500

Moore's Modern Methods Ltd., London



To repeat order state 5" x 8" Feint

UNIVERSITY OF BRISTOL SPELAEOLOGICAL SOCIETY  
MUSEUM CATALOGUE

No. W2.2I/56I-570

NEGATIVES			PHOTOGRAPHS	LANTERN SLIDES	
35mm	Up to 1/4 pl.	1/2 and 1/1 pl.		2 x 2 in.	3 1/4 x 3 1/4 in.

LOCATION

REFERENCES

Prov: Mammoth layer (3c), platform 1927

1661  
2  
3  
4  
5  
6  
7  
8  
9  
570

Moore's Modern Methods Ltd., London



To repeat order state 5" x 8" Feint



To repeat order state 5" x 8" Feint

UNIVERSITY OF BRISTOL SPELAEOLOGICAL SOCIETY  
MUSEUM CATALOGUE

No. W2 21 / 621-630

NEGATIVES			PHOTOGRAPHS	LANTERN SLIDES	
35mm	Up to 1/4 pl.	1/2 and 1/1 pl.		2 x 2 in.	3 1/4 x 3 1/4 in.

LOCATION

REFERENCES

621

OSH

620

2  
3  
4  
5  
6  
7  
8  
9

OSH

? Sepius tooth.



**UNIVERSITY OF BRISTOL SPELAEOLOGICAL SOCIETY**  
**MUSEUM CATALOGUE**

No. W.R. 21/641-650.

NEGATIVES			PHOTOGRAPHS	LANTERN SLIDES	
35mm	Up to ¼ pl.	½ and 1/1 pl.		2 x 2 in.	3¼ x 3½ in.

LOCATION

REFERENCES

641      OSH

2        OSH

3

4

5

6        OSH

7        OSH

8

9 Unison tooth *Crocuta crocuta*.

650

**UNIVERSITY OF BRISTOL SPELAEOLOGICAL SOCIETY**  
**MUSEUM CATALOGUE**

No. W2.2I/65I-660

NEGATIVES			PHOTOGRAPHS	LANTERN SLIDES	
35mm	Up to 1/4 pl.	1/2 and 1/1 pl.		2 x 2 in.	3 1/4 x 3 1/2 in.

**LOCATION**

**REFERENCES** 65I-3 OSH  
 654-7 Platform 2nd str of 2D, I'8"-2'2"  
 658-60 Platform, humus(I)

65I	<i>Incisor tooth</i>	<i>Cervus elaphus</i>		OSH
2	<i>Incisor tooth</i>	<i>Cervus elaphus</i>		OSH
3				OSH
4 :	Molar/Pre-Molar	, Cervus elaphus	RJGS	
5 :	Do.	, Do.	RJGS	
66:	Incisor ?			
7	Frag	, ?Cervus		OT
8 :	6 teeth	, incl Sheep		OT
9 :	Canine	, Sus?		T
660 :	?	, Bos		T

Moore's Modern Methods Ltd., London



To repeat order state 5" x 8" Feint

**UNIVERSITY OF BRISTOL SPELAEOLOGICAL SOCIETY  
MUSEUM CATALOGUE**

No. ~~W2-21/67I-680~~

NEGATIVES			PHOTOGRAPHS	LANTERN SLIDES	
35mm	Up to 1/4 pl.	1/2 and 1/1 pl.		2 x 2 in.	3 1/4 x 3 1/2 in.

**LOCATION**

**REFERENCES** 67I-679 All Old Spoil Heap.

: 680 Passage , pot-hole in , red silt 18-30", remainder to 5'  
was barren, 10.6.28. with 68I.

67I ? Part of E of Ursus HT

- 2
- 3
- 4
- 5
- 6
- 7
- 8
- 9

OSH

680: Incisor (frag) , ? Equus caballus

T.

Moore's Modern Methods Ltd., London



To repeat order state 5' x 8" Feint

UNIVERSITY OF BRISTOL SPELAEOLOGICAL SOCIETY  
MUSEUM CATALOGUE

No. W2.2I/68I-690

NEGATIVES			PHOTOGRAPHS	LANTERN SLIDES	
35mm	Up to 1/4 pl.	1/2 and 1/1 pl.		2 x 2 in.	3 1/4 x 3 1/4 in.

LOCATION

REFERENCES : 68I Passage 18"-30" Red silt in pothole (?3G)  
682, 683 Passage Upper Cave Earth 0-6"

68I : Molar/Pre-Molar , Crocuta spelaea RJGS  
682 Incisor , Cervus elaphus RJGS  
683 : Do? , ?Crocuta spelaea T

*683 pm small carnivore  
about size of Vulpes  
M/20/11/75*

Moore's Modern Methods Ltd., London



To repeat order state 5" x 8" Feint

UNIVERSITY OF BRISTOL SPELAEOLOGICAL SOCIETY  
MUSEUM CATALOGUE

No. W2.21 691-700

NEGATIVES			PHOTOGRAPHS	LANTERN SLIDES	
35mm	Up to 1/4 pl.	1/2 and 1/1 pl.		2 x 2 in.	3 1/4 x 3 1/4 in.

LOCATION

REFERENCES All from OSH

691

700

- 2
- 3
- 4
- 5
- 6
- 7
- 8
- 9

Quesson North *Cornuta coronata* OSH  
OSH

Moore's Modern Methods Ltd., London



To repeat order state 5" x 8" Feint



Moore's Modern Methods Ltd., London



To repeat order state 5" x 8" Feint

UNIVERSITY OF BRISTOL SPELAEOLOGICAL SOCIETY  
 MUSEUM CATALOGUE No. W2.2I.72I-730

NEGATIVES			PHOTOGRAPHS	LANTERN SLIDES	
35mm	Up to 1/4 pl.	1/2 and 1/1 pl.		2 x 2 in.	3 1/4 x 3 1/4 in.

LOCATION

REFERENCES <sup>7</sup> 72I O.S.H.  
 722-30 : Mammoth layer, 7.9.27

*Find & Check w RTGS.*

72I

2: Molar/Pre-Molar,	, ?Bos primigenius
3: Do.	, Do.
4: Do.	, Do.
5: Do.	, Do.
6: Do.	, Do.
7: Frags	, Do.
8: Do.	, Do.
9: Incisor?	, Bos <del>of</del> Equus

T  
 T  
 T  
 T  
 T  
 T  
 T  
 T  
 Applies up to 736

*(722 identified by RTGS as M/PM Hyaena !)*

**UNIVERSITY OF BRISTOL SPELAEOLOGICAL SOCIETY**  
**MUSEUM CATALOGUE**

No. ~~W2.2.1000~~ / 73I-  
 740

NEGATIVES			PHOTOGRAPHS	LANTERN SLIDES	
35mm	Up to 1/4 pl.	1/2 and 1/1 pl.		2 x 2 in.	3 1/4 x 3 1/4 in.

**LOCATION**

**REFERENCES** 73I-738: Mammoth layer, 7/9/27  
 739: ?Passage 6"-I8"  
 740: Probably Passage 6"-I8"

- 73I : ~~Molar/Pre-Molar~~ , ~~Crocuta spelaea~~  
 2  
 3  
 4  
 5  
 6  
 7 : ?Molar/PreMolar , ?Cervid T  
 8 : ~~Molar/Pre-Molar~~ , ~~Crocuta spelaea~~ Canine, ?Ursus T  
 9 : Molar/Pre-Molar , Crocuta spelaea RTGS  
 740 : DO. , Coelodonta antiquitatis RJGS  
 (M.S. Cat says Incisor of deer, so some snag.

Moore's Modern Methods Ltd., London



To repeat order state 5" x 8" Feint

**UNIVERSITY OF BRISTOL SPELAEOLOGICAL SOCIETY  
MUSEUM CATALOGUE**

No. ~~W2.21/74I-50~~

NEGATIVES			PHOTOGRAPHS	LANTERN SLIDES	
35mm	Up to 1/4 pl.	1/2 and 1/1 pl.		2 x 2 in.	3 1/2 x 3 1/2 in.

LOCATION

REFERENCES

743: Passage 6"-I'6"

745: Passage Ditto

*} all this provenance.*

741	: Incisor ?	, ?Equus	T	
2	: Do. frag	, ?Bos	T	
3	: Canine frag?	, ?Ursus	T	
4	: Molar/Pre-Molar	, Coelodonta antiquitatis		RJGS
5	: Incisor?	, ?Do.	T	
6	: Molar	, Bison		RJGS
7:	Tooth frg	, ?Bos		T
8				
9				
750	:	, ?Bos		T

Moore's Modern Methods Ltd., London



To repeat order state 5" x 8" Feint

UNIVERSITY OF BRISTOL SPELAEOLOGICAL SOCIETY  
MUSEUM CATALOGUE

No. ~~W2.2I~~/75I-760

NEGATIVES			PHOTOGRAPHS	LANTERN SLIDES	
35mm	Up to ¼ pl.	½ and 1/1 pl.		2 x 2 in.	3½ x 3½ in.

LOCATION

REFERENCES

*all : Passage 6"-18"*

~~760~~ Passage 6"-1'6"

751	Tooth,	?Bos.	T
2	incisor,	?Crocuta spelaea	T
3	: Incisor,	Crocuta spelaea	RJGS
4	: Molar/Pre-Molar,	Cervus	T
5	: Molar/Pre-Molar,	Rangifer tarandus	RJGS
6	: Do.frag,	? Do.	T
7	: Incisor,	Crocuta spelaea	RJGS
8		?Cervid	T
9	: Incisor,	Cervus elaphus	RJGS
750	: Incisor?(crown missing),	?small pig	T

Moore's Modern Methods Ltd., London



To repeat order state 5" x 8" Feint

UNIVERSITY OF BRISTOL SPELAEOLOGICAL SOCIETY  
MUSEUM CATALOGUE

No. W2.21/76I-770

NEGATIVES			PHOTOGRAPHS	LANTERN SLIDES	
35mm	Up to ¼ pl.	½ and 1/1 pl.		2 x 2 in.	3½ x 3¼ in.

LOCATION

REFERENCES 76I-770 : Passage 6-18"

761:	Incisor	,	?Cervid	T
2:	Do, crown	,	?Do.	T
3:	Incisor	,	?Cervid	T
4:	Do. half	,	?Do.	T
5:	Root of tooth	,	?Hyaena	T
6:	Incisor	,	Equus caballus	RJGS
7:	Canine, frag off.	,	?Hyaena	T
8:	Do.	,		
9:	Fragment	,	?Bos	T
770:	Incisor	,	Crocuta spelaea	RJGS

Moore's Modern Methods Ltd., London



To repeat order state 5" x 8" Feint

UNIVERSITY OF BRISTOL SPELAEOLOGICAL SOCIETY  
MUSEUM CATALOGUE

No W2.2I/77I-80

NEGATIVES			PHOTOGRAPHS	LANTERN SLIDES	
35mm	Up to 1/4 pl.	1/2 and 1/1 pl.		2 x 2 in.	3 1/2 x 3 1/4 in.

LOCATION

REFERENCES 77I-4 Passage 6"-18" Layer (3E)  
/775-777: Passage 0-6" Upper Cave Earth  
778-780: Passage OSH

771	771: Canine? frag	?Crocuta spelaea	T
2	2: Cheek tooth	? Do.	T
3	3: Molar/Pre-molar	, Crocuta spelaea	RJGS
4	4: small frag.		
775	5: Incisor frag.	Boas ?	T
776	6: Incisor	, Crocuta spelaea	RJGS
777	7: Tooth frag	, ?Cervid	T
8			
9			
780			

Moore's Modern Methods Ltd., London



To repeat order state 5" x 8" Feint

**UNIVERSITY OF BRISTOL SPELAEOLOGICAL SOCIETY**  
**MUSEUM CATALOGUE**

No. W2.2I/70I-800

NEGATIVES			PHOTOGRAPHS	LANTERN SLIDES	
35mm	Up to 1/4 pl.	1/2 and 1/1 pl.		2 x 2 in.	3 1/2 x 3 1/2 in.

**LOCATION**

**REFERENCES** Prov: 79I-4 Old Spoil Heap  
 795-8 Passage 6"-18"  
 799-800 Old Spoil Heap

79I

2

3

OSH

4

OSH

5:

Molar/Pre-Molar

,

Coelodonta antiquitatis

**RJGS**

OSH

6:

Do.

,

Do.

OSH

7:

Do.

,

Do.

OSH

8:

Do.

,

Do.

8

800

Moore's Modern Methods Ltd., London



To repeat order state 5' x 8" Feint

**UNIVERSITY OF BRISTOL SPELAEOLOGICAL SOCIETY**  
**MUSEUM CATALOGUE**

No. V2 21 / 900-810

NEGATIVES			PHOTOGRAPHS	LANTERN SLIDES	
35mm	Up to 1/4 pl.	1/2 and 1/1 pl.		2 x 2 in.	3 1/2 x 3 1/4 in.

LOCATION

REFERENCES

**OSH**

~~800~~  
 801  
 OSH 2 *Musor tooth* *Crocuta crocuta.* 9  
 3 *Musor tooth* *Crocuta crocuta* 10 ~~OSH~~  
 4  
 5  
 6  
 7  
 8

Moore's Modern Methods Ltd., London



To repeat order state 5" x 8" Feint



**UNIVERSITY OF BRISTOL SPELAEOLOGICAL SOCIETY**  
**MUSEUM CATALOGUE**

No. ~~2.21/831-840~~

NEGATIVES			PHOTOGRAPHS	LANTERN SLIDES	
35mm	Up to 1/4 pl.	1/2 and 1/1 pl.		2 x 2 in.	3 1/2 x 3 1/4 in.

**LOCATION**

**REFERENCES**

831-833 Old Spoil heap, red earth adherent  
 834 Passage 60-18"-59" Layer 3E of ? spal.  
 835-840 Old Spoil Heap

831

2

3 054

4 : Low. Molar , Bos

5

6

7

8

9

840

*RJGS*

Moore's Modern Methods Ltd., London



To repeat order state 5" x 8" Feint

UNIVERSITY OF BRISTOL SPELAEOLOGICAL SOCIETY  
MUSEUM CATALOGUE

No. W2.21/841-850

NEGATIVES			PHOTOGRAPHS	LANTERN SLIDES	
35mm	Up to 1/4 pl.	1/2 and 1/1 pl.		2 x 2 in.	3 1/2 x 3 1/2 in.

LOCATION

REFERENCES

*ll* O.S.H.

841

42 *Incisor tooth Cromba wonda.*

43

44

45

46

47

48

49

850



UNIVERSITY OF BRISTOL SPELAEOLOGICAL SOCIETY  
MUSEUM CATALOGUE

85I-860

No. 21/855,857,859

NEGATIVES			PHOTOGRAPHS	LANTERN SLIDES	
35mm	Up to ¼ pl.	½ and 1/1 pl.		2 x 2 in.	3¼ x 3¼ in.

LOCATION

REFERENCES

855,857,859 Passage Upper Cave Earth 0-6"

85

851

852

853

854

855: Frag                      ??Equus

T

856: Root                      ??Do.

T

857: Molar/Pre-Molar

?Bos.

T

858: Frag,

Coelodonta antiquitatis

T

859: Root

? Do.

T

860

Moore's Modern Methods Ltd., London



To repeat order state 5' x 8" Feint

UNIVERSITY OF BRISTOL SPELAEOLOGICAL SOCIETY  
MUSEUM CATALOGUE

No. ~~W2.21/86I-870~~

NEGATIVES			PHOTOGRAPHS	LANTERN SLIDES	
35mm	Up to 1/4 pl.	1/2 and 1/1 pl.		2 x 2 in.	3 1/2 x 3 1/2 in.

LOCATION

2b

REFERENCES Prov:86I Platform Firdt Hasrth (layer 2C) I'-2'(9.9.26)

:862&3 ditto

:864 Passage Layer 3E 6"-18"

:865 Mammoth layer 3C, 2I.4.28. :866 Platform layer 2E(12.9.26)

:867-70 "In unlabelled box, almost certainly layer 3E"

:86I: Frag	?Cervus	T
2: Frag	?Bos	T
3: Tooth	?small Cervid	T
4: 40 frags cheek teeth	??Equus	T
5: Incisor frag	?Lepus cf.anglicus	T
6: Cheek tooth frag	??Equus	T
7: Frag	?Crocuta spelaea	T
8: Do.	? Do.	T
9: Molar/Pre-Molar	, Crocuta spelaea	RJGS
.870: Root	?Coelodonta antiquitatis	T

**UNIVERSITY OF BRISTOL SPELAEOLOGICAL SOCIETY**  
**MUSEUM CATALOGUE** No. W2.2IB7I-880

NEGATIVES			PHOTOGRAPHS	LANTERN SLIDES	
35mm	Up to ¼ pl.	½ and 1/1 pl.		2 x 2 in.	3¼ x 3¼ in.

LOCATION

Prov: All from unlabelled box, H.T. says "almost certainly from Passage Layer 3E"

REFERENCES

87I: Molar/Pre-Molar	, Coelodonta antiquitatis	RJGS
2: Frag	, ?Bos	T
3: Do.	, Do.	T
4: Do.	, Do.	T
5: Do.	, Do.	T
6: Do.	, Do.	T
7: Do.	, Do.	T
8: Do.	, <del>Do</del> ? Equus	T
9: Do.	, ?Equus	T
10: Do.	, ?	T
880: Do.	, ?	

Moore's Modern Methods Ltd., London



To repeat order state 5" x 8" Feint

**UNIVERSITY OF BRISTOL SPELAEOLOGICAL SOCIETY  
MUSEUM CATALOGUE**

No. **W2.2I/88I-890**

NEGATIVES			PHOTOGRAPHS	LANTERN SLIDES	
35mm	Up to ¼ pl.	½ and 1/1 pl.		2 x 2 in.	3½ x 3¼ in.

LOCATION **88I-5 Passage 6"-18"**

REFERENCES **886 :Disturbed area by west wall of cave I3/9/26**  
**887-890: ditto.**

88I  
2  
3  
4  
5  
6  
7  
8  
9  
890

Moore's Modern Methods Ltd., London



To repeat order state 5" x 8" Feint

UNIVERSITY OF BRISTOL SPELAEOLOGICAL SOCIETY  
MUSEUM CATALOGUE

No. W2.21/89I-900

NEGATIVES			PHOTOGRAPHS	LANTERN SLIDES	
35mm	Up to 1/4 pl.	1/2 and 1/1 pl.		2 x 2 in.	3 1/2 x 3 1/2 in.

LOCATION

REFERENCES

89I-6 ? Disturbed  
897-8 Platform, Humus and first hearth  
899 Upper half of yellow rubble, 1'9"-2'6"  
900 Probably passage 0-6"

89I: Molars	?Ovis	T
2: Do.	Do.	T
3: Do.	Do.	T
4: Incisor	?Sus	T
5: Root		
6: Canine	, small carnivore	T
7: Frag	, ?do.	T
8: Cheek tooth frag	, ?Equus	T
9: Mandibles	(Molars, Lepus sp. , Dicrostonyx henseli and spp.	RJGS
900: Tooth	(Microtus aff. agrestis (Vole , ?? small cervid	T

Moore's Modern Methods Ltd., London



To repeat order state 5" x 8" Feint

UNIVERSITY OF BRISTOL SPELAEOLOGICAL SOCIETY  
MUSEUM CATALOGUE

No W 2.21/910-920

NEGATIVES			PHOTOGRAPHS	LANTERN SLIDES	
35mm	Up to 1/4 pl.	1/2 and 1/1 pl.		2 x 2 in.	3 1/2 x 3 1/4 in.

LOCATION

REFERENCES

All; Red clay and silt (~~3E~~), 0-6" 1927

3D

this not located, ??

910-6 Teeth and frags, *Crocota spelaea* (T)

- 917: Frag , ?Do. T  
 8: Molar/Pre-Molar , Equus T  
 9: Do. , Do. T  
 920: Incisor or canine, Equus T  
 921: Molars/Pre/molars, Equus, 5 frags, one almost calcined. T



UNIVERSITY OF BRISTOL SPELAEOLOGICAL SOCIETY  
MUSEUM CATALOGUE

No. W2.20/92 ~~1~~-930

NEGATIVES			PHOTOGRAPHS	LANTERN SLIDES	
35mm	Up to ¼ pl.	½ and 1/1 pl.		2 x 2 in.	3½ x 3½ in.

LOCATION

REFERENCES All: Red clay and silt, 0-6" (3E), platform) ? 3D ✓

92I: See Previous sheet

2: Frag, ?M/P-M	, ?Equus	T
3: Do.	, Do.	T
4: Frags	, Coelodonta antiquitatis	T
5: Do.	, (or better Rhino sp.	T
6: Do.	, Do.	T
7: Do.	, Do.	T
8: Do.	, Do.	T
9: Do.	, probably Do.	T
0: Do	, Do. Do.	T



**UNIVERSITY OF BRISTOL SPELAEOLOGICAL SOCIETY**  
**MUSEUM CATALOGUE**

No. W2.20/93I-40

NEGATIVES			PHOTOGRAPHS	LANTERN SLIDES	
35mm	Up to 1/4 pl.	1/2 and 1/1 pl.		2 x 2 in.	3 1/2 x 3 1/2 in.

LOCATION

REFERENCES

*Platform*

~~931-8~~ 931-8: Red clay and silt, 0-6"  
 939-0: Do. , 6"-1' Sept 1927 } = Lower level with  
 940 } inside cave

- |                         |   |                 |   |
|-------------------------|---|-----------------|---|
| 931:                    | , | ?Bos            | T |
| 2:Molar (worn)          | , | ?Ursus          | T |
| 3:Frag                  | , | Cervid          | T |
| 4:Incisor               | , | ?Bos            | T |
| 5:Maxilla w two teeth   | , | ?Cervid         | T |
| 6:                      | , | ?Bos or Cervid  | T |
| 7: Frag                 |   |                 |   |
| 8:Molar/Pre-Molar, frag | , | Equus           | T |
| 9: Incisor ?            | , | Crocuta spelaea | T |
| 0: Frag                 | , | Do.             | T |

Moore's Modern Methods Ltd., London



To repeat order state 5' x 8" Feint

UNIVERSITY OF BRISTOL SPELAEOLOGICAL SOCIETY  
MUSEUM CATALOGUE

No. W2.21/94I-50

NEGATIVES			PHOTOGRAPHS	LANTERN SLIDES	
35mm	Up to 1/4 pl.	1/2 and 1/1 pl.		2 x 2 in.	3 1/2 x 3 1/2 in.

LOCATION

REFERENCES 94I-0 (3D) Red clay and silt, 6"-~~10~~ I' 7.9.27

*Platform*  
(= Lower Cave Earth inside lane)

94I: Frag	, Crocuta spelaea	T
2: Do.	, Do.	T
3: Canine	, ? Alopex lagopus	T
4: Molar/Pre-Molar	, ? Equus	T
5: Do.	, Do.	T
6: Do.	, Do.	T
7: 6 frags Do.	, ? Do.	T
8: Frag.		
9: Frag	, Rhinoceros	T
0: Do.	, Do.	T



**UNIVERSITY OF BRISTOL SPELAEOLOGICAL SOCIETY**  
**MUSEUM CATALOGUE**

No. W2-21/951-960

NEGATIVES			PHOTOGRAPHS	LANTERN SLIDES	
35mm	Up to 1/4 pl.	1/2 and 1/1 pl.		2 x 2 in.	3 1/2 x 3 1/2 in.

**LOCATION**

**REFERENCES**

951-3 Red clay and silt, 6"-1' (3D Platform (= Lower level earth inside))  
 954-6 Do I'-I'6" Do.  
 957 Do. near centre of platform, 3 yards in front of cave  
 958-0 O.S.H. (mouth, depth 1'8" in Red Clay)

951: Frag	, Rhinoceros	T
2: Molar/Pre-Molar	, Cervid	T
3: Do.	, Do.	T
4: Molar, piece of plate	, Elephas primigenius	T
5: Molar (deciduous)	, Rhinoceros	T
6: ?Premolar	, Crocuta spelaea	T
7: Carnassial	, Do. (20.04, 29)	T
8: Mandible with I tooth	, Cervus elaphus	T

Moore's Modern Methods Ltd., London



To repeat order state 5' x 8" Feint

UNIVERSITY OF BRISTOL SPELAEOLOGICAL SOCIETY  
MUSEUM CATALOGUE

No. W. 2. 21. 1021-1030

NEGATIVES			PHOTOGRAPHS	LANTERN SLIDES	
35mm	Up to 1/4 pl.	1/2 and 1/1 pl.		2 x 2 in.	3 1/2 x 3 1/4 in.

LOCATION

REFERENCES

O. S. H.

1021					OSH	29 OSH
22	Incisor	Tooth	Crocuta	Crocuta	OSH	30 OSH
23	"	"	"	"	OSH	
24	OSH					
25	OSH					
26	OSH					
27	OSH					
28	OSH					



**UNIVERSITY OF BRISTOL SPELAEOLOGICAL SOCIETY**  
**MUSEUM CATALOGUE**

No. W2.21/IC31-40

NEGATIVES			PHOTOGRAPHS	LANTERN SLIDES	
35mm	Up to 1/4 pl.	1/2 and 1/1 pl.		2 x 2 in.	3 1/2 x 3 1/2 in.

**LOCATION**

**REFERENCES** I031: Old Spoil Heap, '(35&36 to Hereford)  
to I036  
I037-I040: Passage Layer 3E 6"-18"

I031

- 2
- 3
- 4
- 5
- 6
- 7

8	:	Molar/Pre-Molar	,	Coelodonta antiquitatis	<b>RTGS</b>
9	:	Do	,	Do.	"
I040	:	Do.	,	Do.	"
	:	Do.	,	Do.	"

Moore's Modern Methods Ltd., London



To repeat order state 5" x 8" Feint

UNIVERSITY OF BRISTOL SPELAEOLOGICAL SOCIETY  
MUSEUM CATALOGUE

No. W2.21/I04I-50

NEGATIVES			PHOTOGRAPHS	LANTERN SLIDES	
35mm	Up to 1/4 pl.	1/2 and 1/1 pl.		2 x 2 in.	3 1/4 x 3 1/4 in.

LOCATION

REFERENCES All : Passage 6"-13" Layer 3E

I04I : Molar/Pre-Molar , Coelodonta antiquitatus , all RJGS  
 2 : Do. , Do.  
 3 : Do. , Do.  
 4 : Do. , Do.  
 5 : Do. , Do.  
 6 : Do. , Do.  
 7 : Do. , Do.  
 8 : Do. , Do.  
 9 : Do. , Do.  
 I050 : Do. , Do.

Moore's Modern Methods Ltd., London



To repeat order state 5" x 8" Feint

**UNIVERSITY OF BRISTOL SPELAEOLOGICAL SOCIETY  
MUSEUM CATALOGUE**

No. ~~22.21~~/I051-50

NEGATIVES			PHOTOGRAPHS	LANTERN SLIDES	
35mm	Up to 1/4 pl.	1/2 and 1/1 pl.		2 x 2 in.	3 1/4 x 3 1/4 in.

LOCATION

REFERENCES

Prov: All Passage Layer 3E; 6"-18"

I051:	Molar/Pre-Molar	,	Coelodonta antiquitatis	all RJGS
2:	Do.	,	Do.	
3:	Do.	,	Do.	
4:	Do.	,	Do.	
5:	Do.	,	Do.	
6:	Do.	,	Do.	
7:	Do.	,	Do.	
8:	Do.	,	Do.	
9:	Do.	,	Do.	
I060:	Do.	,	Do.	

Moore's Modern Methods Ltd., London



To repeat order state 5" x 8" Feint



**UNIVERSITY OF BRISTOL SPELAEOLOGICAL SOCIETY  
MUSEUM CATALOGUE**

No. W2.21/I061-70

NEGATIVES			PHOTOGRAPHS	LANTERN SLIDES	
35mm	Up to ¼ pl.	½ and 1/1 pl.		2 x 2 in.	3½ x 3¼ in.

LOCATION

REFERENCES All: Passage 6"-18"

I068

I061	:	Molar/Pre-Molar	,	Coelodonta antiquitatis	RJGS except
2	:	Do.	,	Do.	7&8
3	:	Do.	,,	Do.	
4	:	Do.	,	Do.	
5	:	Do.	,	Do.	
6	:	Do.	,	Do.	
7	:	} (Fragments	,	Bos or Rhino)	T
8	:				
9	:	Do.	,	Do.	
I070	:	Do.	,	Do.	

Moore s Modern Methods Ltd., London



To repeat order state 5' x 8' Feint

UNIVERSITY OF BRISTOL SPELAEOLOGICAL SOCIETY  
MUSEUM CATALOGUE

No. ~~W2.21~~/I071-80

NEGATIVES			PHOTOGRAPHS	LANTERN SLIDES	
35mm	Up to 1/4 pl.	1/2 and 1/1 pl.		2 x 2 in.	3 1/2 x 3 1/4 in.

LOCATION

REFERENCES

Prov: Passage 6"-18" Layer 3E ? disturbed 23.6.29

*Apparently wrong, should be Red Clay 3D (?disturbed) 23.6.29.*

I071	: Canine	,	Crocuta spelaea	RJGS
2	:	,	Do.	T
3	:	,	Do.	T
4	:	,	Do.	T
5	: Molar/Pre-Molar,		Crocuta spelaea	RJGS
6	:		Do.	T
7	: Incisor	,	Crocuta spelaea	RJGS
8	: Do.	,	Do.	Do.
9	: Do.	,	Do.	Do.
I080	: Do.	,	Do.	Do.



**UNIVERSITY OF BRISTOL SPELAEOLOGICAL SOCIETY**  
**MUSEUM CATALOGUE**

No. ~~W.21~~ / I081-90

NEGATIVES			PHOTOGRAPHS	LANTERN SLIDES	
35mm	Up to ¼ pl.	½ and 1/1 pl.		2 x 2 in.	3½ x 3¼ in.

**LOCATION**

REFERENCES Prov: All Red Clay Layer 3D, ?disturbed

I081	: Incisor	, Crocuta spelaea	RJGS	05/1
2	: Do.	, Do.	RJGS	
3	: Fragments	, Do	RJGS	
4	: Do.	, Do.	T	05/4
5	: ?Canine (crown	, ?small carnivore	T	
6	: Molars large frag,	Elephas primigenius	T, B&J	
7	: Do.	, Do.	T, B&J	
8	: Do, small frag,,	Do.	T	
9	: Molars/Pre-Molar,	Coelodonta antiquitatis	RJGS	
I090	: Do. (milk molar)	Do.	RJGS	

Moore's Modern Methods Ltd., London



To repeat order state 5" x 8" Feint

**UNIVERSITY OF BRISTOL SPELAEOLOGICAL SOCIETY**  
**MUSEUM CATALOGUE**

No. ~~W2.21~~ / I09I-1100

NEGATIVES			PHOTOGRAPHS	LANTERN SLIDES	
35mm	Up to 1/4 pl.	1/2 and 1/1 pl.		2 x 2 in.	3 1/4 x 3 1/4 in.

LOCATION

REFERENCES

Prov: All Upper Cave Earth (?3D) disturbed) 23.6.29

I09 I:	Fragments	,	Rhinoceros	T
2	Do.	,	Do.	T
3	Molar/Pre-Molar	,	Coelodonta antiquitatis	RJGS
4	Do.	,	Do.	T
5	Incisor	,	<sup>1095</sup> Equus caballus (Also M. PM C. antiquitatis)	
5	Molar/Pre-Molar	,	<sup>1095</sup> Coelodonta antiquitatis	RJGS
7	Molar/Pre-Molar	,	Equus caballus	RJGS
8	Do.	,	Do.	RJGS
9	Do.	,	Do.	RJGS
I100	Frag. Do.	,?	Do.	T

Moore's Modern Methods Ltd., London



To repeat order state 5" x 8" Feint

UNIVERSITY OF BRISTOL SPELAEOLOGICAL SOCIETY  
MUSEUM CATALOGUE

No. 2.21/IIIO-IO

NEGATIVES			PHOTOGRAPHS	LANTERN SLIDES	
35mm	Up to 1/4 pl.	1/2 and 1/1 pl.		2 x 2 in.	3 1/2 x 3 1/4 in.

LOCATION

REFERENCES Prov: IIIOI-09 Disturbed Upper Cave Earth(/3D)  
IIIO Red Clay, Layer 3D top 6" 23.6, 29

IIIOI :	Frag, cheek tooth	, ?Equus	T
2 :		, ?Bos	T
3 :		, ?Bos	T
4 :	Frag	, ?Bos	T
5 :	Do	, ?Bovid	T
6 :	Do.	, ? Do.	T
7 :	Do.	, ? Do.	T
8 :	Molar/Pre-Molar,	Cervus Elaphus	RJGS
9 :	Do.	Do.	RJGS
IIIO :		, Crocuta spelaea	T

Moore's Modern Methods Ltd., London



To repeat order state 5" x 8" Feint

UNIVERSITY OF BRISTOL SPELAEOLOGICAL SOCIETY  
MUSEUM CATALOGUE

NW2-21/IIII-20

NEGATIVES			PHOTOGRAPHS	LANTERN SLIDES	
35mm	Up to 1/4 pl.	1/2 and 1/1 pl.		2 x 2 in.	3 1/4 x 3 1/4 in.

LOCATION

REFERENCES

IIII-4: Red clay, platform, 0-6", 23.6, 1929  
 5-0: Platform, lower half of yellow rubble and  
 level of 2nd hearth, 23.6.29  
 N.B. some disturbance by roots.

IIII:	Tooth	, Crocuta spelaea	T
2:	Molar/Pre-Molar, frags	, Equus	T
3:	Do.	, Do.	T
4:	Do?	, Do?	T
5:		, ??Cervid	T
6:			
7:			
8:	<i>Hyaena m. old adult</i>		<i>EKT</i>
9:	Unrupted tooth	, Bos?	T
0:		, Cervid	T

Moore's Modern Methods Ltd., London



To repeat order state 5' x 8' Feint

UNIVERSITY OF BRISTOL SPELAEOLOGICAL SOCIETY  
MUSEUM CATALOGUE

No. W2.2I/II2I-30

NEGATIVES			PHOTOGRAPHS	LANTERN SLIDES	
35mm	Up to 1/4 pl.	1/2 and 1/1 pl.		2 x 2 in.	3 1/4 x 3 1/2 in.

LOCATION

REFERENCES II2I-2: Platform lower half of Yellow Rubble and level of  
Second Hearth, 23.6.29

3-5: Mammoth layer, 23.6.29.

6-0: Yellow rubble, Upper 1/3 or 2/3, v. much mixed with land 2c

II2I: ?PreMolar	, Bos or Cervid	T
2: Root		
3: Cheek tooth, most of	, ?Equus	T
4: Do. two frags	, Equus	T
5: MorPM, in 3 frags	, ?Cervus elaphus	T
6: Do.	, ?Bos,	?from humus T
7: Do.	, Do.	?from rubble T
8:	, Do. ?from Y. Rubble	T
9:	, Bos or Cervid	?Humus or Hearth I
0: Frag	, ?Young Bos	T

UNIVERSITY OF BRISTOL SPELAEOLOGICAL SOCIETY  
MUSEUM CATALOGUE

No. 2.21/II31-II40

NEGATIVES			PHOTOGRAPHS	LANTERN SLIDES	
35mm	Up to 1/4 pl.	1/2 and 1/1 pl.		2 x 2 in.	3 1/2 x 3 1/4 in.

LOCATION

REFERENCES

Prov: II31-33 Yellow rubble, upper half, but very much mixed with (I) and (2C)  
 II34-35 Old Spoil Heap but probably from 3D  
 II36-8 Red Clay 6&7: I'-I8", 8: 6" I'  
 II39-40 Humus Layer I; 0-9" perhaps OSH orig

II31: ~~Coelodonta antiquitatis~~

2 Broken tooth

3 :Frag

4 : Molar/Pre-molar , Coelodonta antiquitatis

RJGS

5 Do. , Cervus elaphus

RJGS

6 :Pre-molar , Crocuta spelaea

T

7 :Molar/Pre-molar , Equus caballus

T

8 : Do. 2 frags , Do. small?

T

9 :Carnassial , Crocuta spelaea

T

II40 : , Bos or Cervid

T

*Not by me  
discarded as*  
 EKT. 17/11/75  
 from 0.3.44

Moore's Modern Methods Ltd., London



To repeat order state 5" x 8" Feint



UNIVERSITY OF BRISTOL SPELAEOLOGICAL SOCIETY  
MUSEUM CATALOGUE

No. 62.21/1161-1170

NEGATIVES			PHOTOGRAPHS	LANTERN SLIDES	
35mm	Up to 1/4 pl.	1/2 and 1/1 pl.		2 x 2 in.	3 1/4 x 3 1/4 in.

LOCATION

REFERENCES

1161

2

3

4

5

6

7

8

9

1170

1171 OSH

theater North *Crocuta arcuata*, OSH  
OSH



UNIVERSITY OF BRISTOL SPELAEOLOGICAL SOCIETY  
MUSEUM CATALOGUE

No. ~~W2.21~~ II7I / II80

NEGATIVES			PHOTOGRAPHS	LANTERN SLIDES	
35mm	Up to ¼ pl.	½ and 1/1 pl.		2 x 2 in.	3½ x 3¼ in.

LOCATION

REFERENCES

II73-8: Humus 0-I'

II79 : Do

II80 Platform in front of window, mixed 2D & 3D

II73-8 Sheep teeth

9: Milk teeth Capra/Ovis

J

II80: Molar/Pre-Molar , Cervus elaphus

RJES



**UNIVERSITY OF BRISTOL SPELAEOLOGICAL SOCIETY  
MUSEUM CATALOGUE**

No. W2.21/II8I-90

NEGATIVES			PHOTOGRAPHS	LANTERN SLIDES	
35mm	Up to 1/4 pl.	1/2 and 1/1 pl.		2 x 2 in.	3 1/2 x 3 1/4 in.

LOCATION

*3. note 2C & 3D*

REFERENCES II8I Mixed 2D&2D in front of window. H&T. says from 2D  
2-0 Same provenance except 2-8 ,in intact red clay

II8I:	Mandible, w. 2 teeth,	Sus scrofa	RJGS	
2:	Cheek teeth	, Equus	(in intact red clay (/3)	
3:	Do.	, Do.	Do	T
4:	Frag	, Do?	Do.	T
5:	Molar, fragment	, Elephas primigenius		T
6:	Frag mentary	, Crocuta spelaea		T
7:	Incisor	, Crocuta spelaea		T
8:	Frag. ?deciduous	, ?Rhino.		T
9:	Cheek tooth	, Equus caballus		T
0:	Do. 3 frags	, Do.		T

Moore's Modern Methods Ltd., London



To repeat order state 5" x 8" Feint

**UNIVERSITY OF BRISTOL SPELAEOLOGICAL SOCIETY**  
**MUSEUM CATALOGUE**

No. W2.2I/II9I-I200

NEGATIVES			PHOTOGRAPHS	LANTERN SLIDES	
35mm	Up to ¼ pl.	½ and 1/1 pl.		2 x 2 in.	3½ x 3¼ in.

LOCATION

REFERENCES II9I-I200: Platform in front of window, hopelessly mixed material in front of 1'-2' or more

Moore's Modern Methods Ltd., London



To repeat order state 5" x 8" Feint

UNIVERSITY OF BRISTOL SPELAEOLOGICAL SOCIETY  
MUSEUM CATALOGUE

No. ~~W2.21/I201-10~~

NEGATIVES			PHOTOGRAPHS	LANTERN SLIDES	
35mm	Up to 1/4 pl.	1/2 and 1/1 pl.		2 x 2 in.	3 1/4 x 3 1/4 in.

LOCATION

REFERENCES

I201 Red Clay or OSH  
I202-6: Red clay 0-1' , platform, ~~79~~ 7.9.29  
6-7: Attic 0-6" of clay deposit  
8-10: Platform , humus 0-9 inches.

I201: <del>120</del>	Incisor	,	(Bos or Equus) T
2:	Canine	,	small carnivore cf. Alopex
3:	Cheek tooth, fragmtry	,	(Cervid
4:	frag.	,	(???Bos) T
5:	Do.	,	(?Cervid) T
6:	Do.	,	(???Rhino) T
7:	Canine, grey as if burnt,		Crocota <del>sp</del> spelaea T
8-10:	Teeth Capra/Ovis.		T



UNIVERSITY OF BRISTOL SPELAEOLOGICAL SOCIETY  
MUSEUM CATALOGUE

No. JW2.21/I2II-20

NEGATIVES			PHOTOGRAPHS	LANTERN SLIDES	
35mm	Up to 1/4 pl.	1/2 and 1/1 pl.		2 x 2 in.	3 1/4 x 3 1/4 in.

LOCATION

REFERENCES I2II-17 Platform humus 0-9"  
I8-20 Platform, Red clay, 1'-2', second foot below rubble

7.929

I2II

- 2
- 3
- 4
- 5
- 6
- 7

8: Molar , Ursus sp

9: PM *Rhinoceros* E.K.T. (???) Bos

1220: Molar, fragment , Elephas primigenius

T  
T

Moore's Modern Methods Ltd., London



To repeat order state 5" x 8" Feint

UNIVERSITY OF BRISTOL SPELAEOLOGICAL SOCIETY  
MUSEUM CATALOGUE

No. W2.21

1221-1223 ~~1221-1223~~

NEGATIVES			PHOTOGRAPHS	LANTERN SLIDES	
35mm	Up to 1/4 pl.	1/2 and 1/1 pl.		2 x 2in.	3 1/4 x 3 1/4in.

LOCATION  
REFERENCES

Platform Red Clay 1'0" - 2'00" (Middle 1/3rd)  
(# 2<sup>nd</sup> ft. blow [yellow] rubble)

- # 1221 Fragment of tooth. Horse T
- 1222 " " ? ox tooth T
- 1222 Small incisor T



UNIVERSITY OF BRISTOL SPELAEOLOGICAL SOCIETY  
MUSEUM CATALOGUE

No. ~~2-21~~/I241-50

NEGATIVES			PHOTOGRAPHS	LANTERN SLIDES	
35mm	Up to 1/4 pl.	1/2 and 1/1 pl.		2 x 2 in.	3 1/4 x 3 1/4 in.

LOCATION

REFERENCES

I241-7 OSH in pit  
8-0 Red Clay, platform (left half, first foot below  
rubbles. 28,7.030 NB MS cat says 28/7/29

I248. Cheek tooth , Equus T  
9: Do. , Do. T  
50: Do, four frags , Do. T

Moore's Modern Methods Ltd., London



To repeat order state 5" x 8" Feint



**UNIVERSITY OF BRISTOL SPELAEOLOGICAL SOCIETY**  
**MUSEUM CATALOGUE**

No. W2.21/I25I-60

NEGATIVES			PHOTOGRAPHS	LANTERN SLIDES	
35mm	Up to ¼ pl.	½ and 1/1 pl.		2 x 2 in.	3¼ x 3¼ in.

**LOCATION**

**REFERENCES** I25I-8 : Platform, Red Clay, 1st foot, L. hand side of platform  
 28.7.30  
 9-0 OSH *recte 28-7-29*

I25I: Canine, part	,	Equus	T
2: Incisor	,	(?Bos	T
3M Milk molar, un-erupted,		Coelodonta antiquitatis	T
4: Do. part, well worn	,	Do.	T
5: Do. Do. less worn,		Do.	T
6: Carnassial	,	Crocuta spelaea	T
7: Incisor?	,	Do.	T
8: Incisor	,	Do.	T

9 O.S.H

Moore's Modern Methods Ltd., London



To repeat order state 5" x 8" Feint

UNIVERSITY OF BRISTOL SPELAEOLOGICAL SOCIETY  
MUSEUM CATALOGUE

No. W2.21/I26I-70

NEGATIVES			PHOTOGRAPHS	LANTERN SLIDES	
35mm	Up to 1/4 pl.	1/2 and 1/1 pl.		2 x 2 in.	3 1/2 x 3 1/4 in.

LOCATION

REFERENCES I26I: OSH

2-7@: Patform, Red Clay, 3rd foot (2-3') below Rubbles, 8.9.29

8 OSH

9-0: As 2-7, 7.9.29

I26I: Milk Molar	:	Coelodonta antiquitatis	T, B&J
2: Frag	,	?Bos	T
3: Carnassial (?PM)	,	Crocuta spelaea	T
4: Canine <del>by</del>	,	Do.	T
5: <del>three</del> Incisorae	,	Do.	T
6: Do.	,	Do.	T
7: Do.	,	Do.	T
8: Do.	,	Do.	T, B&J
9: incomplete	,	Do.	T
0: Do.	,	Do.	T

Moore's Modern Methods Ltd., London



To repeat order state 5" x 8" Feint

**UNIVERSITY OF BRISTOL SPELAEOLOGICAL SOCIETY**  
**MUSEUM CATALOGUE**

No W2.21/I271-80.

NEGATIVES			PHOTOGRAPHS	LANTERN SLIDES	
35mm	Up to ¼ pl.	½ and 1/1 pl.		2 x 2 in.	3½ x 3½ in.

**LOCATION**

REFERENCES I271-3. Platform ,Red Clay,3rd foot of Red Clay; 7.9.29  
 4-7: OSH,probably from Red Clay or lower Cave E.  
 8-0: 2nd Hearth/Mammoth layer wherenot separable  
 preservation suggests 8 ML,9 2nd'hearth

I271:	Piece of immature tooth	:	Coelodonta antiquitatis	T
2:	Incisor	,	?Bos	T
3:	Frag cheek tooth	,	?Equus	T
4:	?PM	,	Crocuta spelaea	T
5:	Frag, cheek tooth	,	Equus	T
6:				
7:				
8:	Cheek tooth,incomplete	,	?Equus or Bos	T
9:	Incisor?	,	?Bos	T
I280:	Incisor	,	?Equus or Bos	T

Moore's Modern Methods Ltd., London



To repeat order state 5" x 8" Feint

UNIVERSITY OF BRISTOL SPELAEOLOGICAL SOCIETY  
MUSEUM CATALOGUE

No. ~~W2.21/1298~~ <sup>I</sup> 1300

NEGATIVES			PHOTOGRAPHS	LANTERN SLIDES	
35mm	Up to 1/4 pl.	1/2 and 1/1 pl.		2 x 2 in.	3 1/2 x 3 1/4 in.

LOCATION

REFERENCES ~~I 29~~ <sup>I 1291-4 Corridor disturbed.</sup>  
<sup>2 1295 → Middle third of white earth, 2 G, -9"-1'6"</sup>  
 I298-00: Corridor, -9" to 1'6", lower half of white earth 2G

I291:	Molar,	Crocuta spelaea	T
2:	Cheek tooth	?Cervid	T
3:	Molar/Pre-Molar	, Cervus elaphus	RJGS
4:	Incisor	, Rodent	T
5:		?Bovid	T
6:	Frag		
7	Incisor	Cervus elaphus	RJGS
8	:Molar/PreMolar	Equus caballus	RJGS
9	: Do.	Cervus elaphus	RJGS
I300	:Pre-Molar	Alopes lagopus	RJGS

Moore's Modern Methods Ltd., London



To repeat order state 5" x 8" Feint

UNIVERSITY OF BRISTOL SPELAEOLOGICAL SOCIETY  
MUSEUM CATALOGUE

No. W2.21/I301-09

NEGATIVES			PHOTOGRAPHS	LANTERN SLIDES	
35mm	Up to 1/4 pl.	1/2 and 1/1 pl.		2 x 2 in.	3 1/4 x 3 1/2 in.

LOCATION

REFERENCES I301-2 Corridor , white clayey earth, <sup>Lower</sup> Upper 1/2, 9"-18"  
 3-8 .. ditto, Upper half, 0-9"  
 9 , Red clay 3/4, @ 12"-18"

I301: tooth, frag

2	Do.		(?Bos T)
			(?Cervid T)
3	Molar/Pre molar	Equus caballus	RJGS
4	Do / Do.	Cervus elaphus	RJGS
5	Incisor	Cervus elaphus	RJGS
6	Incisor	Cervus sp.	<del>Cervus</del> T
7	Canine	Alopex lagopus	? (Fox cf. Arctic T)
8	Upper Canine	Alopex lagopus (Arctic fox)	RJGS
9	Molar /Pre-Molar	Cervus elaphus	RJGS
10	Do.	Cervus elaphus	RJGS

Moore's Modern Methods Ltd., London



To repeat order state 5" x 8" Feint

UNIVERSITY OF BRISTOL SPELAEOLOGICAL SOCIETY  
MUSEUM CATALOGUE

No W2.2I/I3II-20

NEGATIVES			PHOTOGRAPHS	LANTERN SLIDES	
35mm	Up to ¼ pl.	½ and 1/1 pl.		2 x 2 in.	3½ x 3¼ in.

LOCATION

REFERENCES I3II-3: Corridor, Red clay layer 3G, 6"-I'6", 2-6" thick  
I4-20: .. , Upper third of whitish clay and stones 2G

I3II :	Mandible	, Rangifer tarandus	RJGS & T
2 :	Molar/Pre-Molar,	Coelodonta antiquitatis	Do.
3 :	Do.	, Do.	Do.
4 :	Do.	, Equus caballus	Do.
5 :	Fragment	, Do. , ?Do. ?burnt	T
6 :	Do.	?Bovid or Cervid	T
7 :	Deciduous frag	, ?Bovid	T
8 :	Frag	?Ursus	T
9 :	Deciduous	, Cervid	T
I320 :	Molar/Pre-Molar,	Cervus elaphus	RJGS
	(in maxilla-2teeth)		

Moore's Modern Methods Ltd., London



To repeat order state 5" x 8" Feint

**UNIVERSITY OF BRISTOL SPELAEOLOGICAL SOCIETY**  
**MUSEUM CATALOGUE**

No. ~~W2.2I~~/I32I-30

NEGATIVES			PHOTOGRAPHS	LANTERN SLIDES	
35mm	Up to 1/4 pl.	1/2 and 1/1 pl.		2 x 2 in.	3 1/2 x 3 1/4 in.

**LOCATION**

**REFERENCES**

I32I~~0~~-7: corridor, Upper half, of white clayey earth  
 I328-30: White clayey cave earth.

I321	: Molar/Pre-Molar	, Cervus elaphus	RJGS	
2	: Do.	, Do.	RJGS	
3	: Do.	, Do.	RJGS	
4	: Do.	, Do.	RJGS	
5	: Do.	, Do.	RJGS	
6	: Fragment of Do.	, Do.	T	
7	: Fragment	, Rhinoceros (on surface)	T	
8	: Frag	, Crocuta spelaea	T	, from disturbed ost
9	: Do.	, Do.	T	Do. ost
I330	: Incisor	, Do.	T	Do.

Moore's Modern Methods Ltd., London



To repeat order state 5" x 8" Feint

UNIVERSITY OF BRISTOL SPELAEOLOGICAL SOCIETY  
 MUSEUM CATALOGUE No. ~~W2.29/00~~ I-10

NEGATIVES			PHOTOGRAPHS	LANTERN SLIDES	
35mm	Up to 1/4 pl.	1/2 and 1/1 pl.		2 x 2 in.	3 1/4 x 3 1/4 in.

LOCATION

REFERENCES 2 Platform Upper 1/2 of 2D, 20"-2'6"

5-9: Passage 6"-1'6"  
 /10: Passage 0-6"

- 1: ~~Crown of tooth~~ , ~~small carnivore~~ @  
 2: Tip of antler  
 3: Tip of horn core, (second hearth)  
 4  
 5  
 6  
 7  
 8: Antler tip, broken by too to resemble forked bone point  
 9: tip,  
 10: tip

Moore's Modern Methods Ltd., London



To repeat order state 5' x 8' Feint



UNIVERSITY OF BRISTOL SPELAEOLOGICAL SOCIETY  
MUSEUM CATALOGUE

No. W2.22/I

NEGATIVES			PHOTOGRAPHS	LANTERN SLIDES	
35mm	Up to 1/4 pl.	1/2 and 1/1 pl.		2 x 2 in.	3 1/4 x 3 1/4 in.

LOCATION

REFERENCES

Platform, First Hearth, @@@ 1926-May 1927, dark earth and preservation entirely agree with this provenance.

I. Axis , Bison (Jackson 1937)

Moore's Modern Methods Ltd., London



To repeat order state 5" x 8" Feint

UNIVERSITY OF BRISTOL SPELAEOLOGICAL SOCIETY  
MUSEUM CATALOGUE

No. W2.29/II-20

NEGATIVES			PHOTOGRAPHS	LANTERN SLIDES	
35mm	Up to 1/4 pl.	1/2 and 1/1 pl.		2 x 2 in.	3 1/4 x 3 1/4 in.

LOCATION

REFERENCES ~~00~~/I2 Passage 0-6"

117 Passage 6"-1'6"

I1 tip of antler

I2 Do. 2

I7 tip of tine , also anoth IO or so fragments of antler, some  
?Reindeer from Red Clay

28: Large piесе of brow of ? Reindeer,  
Found 1952 in discoloured rubble, possibly derived from Mammoth  
layer

UNIVERSITY OF BRISTOL SPELAEOLOGICAL SOCIETY  
MUSEUM CATALOGUE

No. W 2.3  
= W 2.5

NEGATIVES			PHOTOGRAPHS	LANTERN SLIDES	
35mm	Up to $\frac{1}{4}$ pl.	$\frac{1}{2}$ and 1/1 pl.		2 x 2in.	$3\frac{1}{4}$ x $3\frac{1}{2}$ in.

LOCATION

REFERENCES

Stone implements were originally numbered under '3'. Catalogue system was unfortunately changed and present (1973) follows change and Stone implements are numbered under '5'.  
NB change not used for report and





UNIVERSITY OF BRISTOL SPELAEOLOGICAL SOCIETY  
MUSEUM CATALOGUE

W2.3

I

No. ....

NEGATIVES			PHOTOGRAPHS	LANTERN SLIDES	
35mm	Up to 1/4 pl.	1/2 and 1/1 pl.		2 x 2 in.	3 1/2 x 3 1/4 in.
				1 in	2.5/28 B & W

LOCATION

Exhibition. (present March 1972). Bears original numbers.

REFERENCES

Vol II ~~III~~ P.224. Fig.3. No.1.

[Neg HT. 1952/162]

Large Lanceolate Flake - flint. Resembles "protosolutrean" laurel leaf blade. Bulbar half of flake, having its rather prominent bulb of percussion reduced by "scalloping"; pointed by steeper secondary flaking. Damaged? in use. Grayish white patina.

Found Sept. 1925 near base of deposit (upper cave earth undisturbed & in situ) in "The Passage"; depth approx. 1'6"; close to and at same level as the "Hearth".

**UNIVERSITY OF BRISTOL SPELAEOLOGICAL SOCIETY** W2.3  
**MUSEUM CATALOGUE** No. 2

NEGATIVES			PHOTOGRAPHS	LANTERN SLIDES	
35mm	Up to ¼ pl.	½ and 1/1 pl.		2 x 2 in.	3¼ x 3¼ in.

LOCATION *Exhibition* Present March 1972, bearing original number 7.  
 REFERENCES Vol. II ~~No. 2~~ p 224-225; fig. 3. No. 2

Small gravette point. Flint.

*Dusky white patina.*

*From The Passage, upper cave earth, depth 6 in. to 18 in. Sept. 1925*





UNIVERSITY OF BRISTOL SPELAEOLOGICAL SOCIETY  
MUSEUM CATALOGUE

W2.3  
3

No. ....

NEGATIVES			PHOTOGRAPHS	LANTERN SLIDES	
35mm	Up to $\frac{1}{4}$ pl.	$\frac{1}{2}$ and $1/1$ pl.		2 x 2 in.	$3\frac{1}{2}$ x $3\frac{1}{4}$ in.

LOCATION

*Exhibition Present, numbered, March 1972*

REFERENCES

Volume II No. 3. Page 225. Fig. 3. No. 3

Graver - flint.

*Brown on worked end of prismatic flake. Smoky white patina!*

*From the Passage; upper cave earth (Zone 6m. to 16m) Sept. 1925*



**UNIVERSITY OF BRISTOL SPELAEOLOGICAL SOCIETY**  
**MUSEUM CATALOGUE**

W2.3  
4

No. ....

NEGATIVES			PHOTOGRAPHS	LANTERN SLIDES	
35mm	Up to ¼ pl.	½ and 1/1 pl.		2 x 2 in.	3½ x 3¼ in.

LOCATION

REFERENCES Vol II. p225. Fig.3 No.4.

Knife (tip) - flint.

*One steeply retouched edge.*

*From The Passage, Upper Cave Earth, zone 6 in. to 16 in.  
 Sept-1925*



UNIVERSITY OF BRISTOL SPELAEOLOGICAL SOCIETY  
MUSEUM CATALOGUE

W2.3  
5

No. ....

NEGATIVES			PHOTOGRAPHS	LANTERN SLIDES	
35mm	Up to $\frac{1}{4}$ pl.	$\frac{1}{2}$ and 1/1 pl.		2 x 2 in.	$3\frac{1}{2}$ x $3\frac{1}{2}$ in.

LOCATION

*Exhibition Present, numbered, March 1972*

REFERENCES

*Vol. II p.225. Fig.3 no.5*

*6.*

Point (much battered) - flint.

*steeply retouched stout blunt point. Smoky white patina*

*From the Passage zone 6" to 18" Sept. 1925.  
Upper Cave' earth*





UNIVERSITY OF BRISTOL SPELAEOLOGICAL SOCIETY  
MUSEUM CATALOGUE

W2.3

6

No. ....

NEGATIVES			PHOTOGRAPHS	LANTERN SLIDES	
35mm	Up to $\frac{1}{4}$ pl.	$\frac{1}{2}$ and 1/1 pl.		2 x 2 in.	$3\frac{1}{4}$ x $3\frac{1}{4}$ in.

LOCATION

*Exhibition**Present, renumbered, March 1972**2*

REFERENCES

*Vol II p.225. Fig.3 no.8.*

Knife (retouched back) - flint.

*Small. From The Passage, upper cave earth, depth 6m to 18m  
Smoky white patina Sept. 1925*

*cf. examples in Gloucester Museum.*

UNIVERSITY OF BRISTOL SPELAEOLOGICAL SOCIETY  
MUSEUM CATALOGUE

W2.3

No. ....

7

NEGATIVES			PHOTOGRAPHS	LANTERN SLIDES	
35mm	Up to ¼ pl.	½ and 1/1 pl.		2 x 2 in.	3½ x 3¼ in.

LOCATION

REFERENCES

Vol.II pp.225-226.Fig 3 no.10

Microolithic knife (dos rabattu type) - flint.

*The Passage. Upper Cave Earth, Zone -6<sup>in.</sup> to -18<sup>in.</sup> Sept 1925*





UNIVERSITY OF BRISTOL SPELAEOLOGICAL SOCIETY  
MUSEUM CATALOGUE

W2.3  
8

No. ....

NEGATIVES			PHOTOGRAPHS	LANTERN SLIDES	
35mm	Up to $\frac{1}{4}$ pl.	$\frac{1}{2}$ and 1/1 pl.		2 x 2 in.	$3\frac{1}{2}$ x $3\frac{1}{4}$ in.

LOCATION

REFERENCES

Vol. II pp225-226. Fig.3 no. II

? Small gravette point - flint

*The Passage, Upper Cave Earth, zone 6 m to 18<sup>in</sup>, Sept 1925.*

UNIVERSITY OF BRISTOL SPELAEOLOGICAL SOCIETY  
MUSEUM CATALOGUE

W2.3  
9

No. ....

NEGATIVES			PHOTOGRAPHS	LANTERN SLIDES	
35mm	Up to $\frac{1}{4}$ pl.	$\frac{1}{2}$ and 1/1 pl.		2 x 2 in.	$3\frac{1}{2}$ x $3\frac{1}{4}$ in.

LOCATION

REFERENCES Vol.II pp225-226. Fig.3 no.I4

Microlithic knife (dos rabattu type) - flint.

*The Passage, Upper Cave Earth, zone -6 m to -18 m,  
Sept. 1925.*





UNIVERSITY OF BRISTOL SPELAEOLOGICAL SOCIETY W2.3  
MUSEUM CATALOGUE No. 10

NEGATIVES			PHOTOGRAPHS	LANTERN SLIDES	
35mm	Up to ¼ pl.	½ and 1/1 pl.		2 x 2 in.	3½ x 3¼ in.

LOCATION

REFERENCES

Vol.II no.3. pp226. Fig.4 no.I

Flat-faced burin - flint.

O.S.H.

*Made on a gr. stone, - Sept. 1925.*

\* This number seems originally have been given to a burin found in the passage, upper cave earth, - 6" to - 18", Sept. 1925 ->



UNIVERSITY OF BRISTOL SPELAEOLOGICAL SOCIETY <sup>W2.3</sup>  
MUSEUM CATALOGUE <sub>II</sub>

No. ....

NEGATIVES			PHOTOGRAPHS	LANTERN SLIDES	
35mm	Up to $\frac{1}{4}$ pl.	$\frac{1}{2}$ and 1/1 pl.		2 x 2 in.	$3\frac{1}{2}$ x $3\frac{1}{2}$ in.

LOCATION

REFERENCES Vol. II no. 3. P 226, fig 4 no. 2.

Retouched knife fragment.- flint

O.S.H.

\* This number WAS given originally to the microlith Vol 2-3 Fig 3 no 14, from The Passage, Upper Cave Earth - I found the flint numbered 11, in a box of old finds, on 29/6/37. The provenance was recorded



UNIVERSITY OF BRISTOL SPELAEOLOGICAL SOCIETY  
MUSEUM CATALOGUE

W2.3  
12

No. ....

NEGATIVES			PHOTOGRAPHS	LANTERN SLIDES	
35mm	Up to $\frac{1}{4}$ pl.	$\frac{1}{2}$ and $1/1$ pl.		2 x 2 in.	$3\frac{1}{2}$ x $3\frac{1}{4}$ in.

LOCATION

REFERENCES

Vol. II no. 3. P 226; fig 4 no. 4

Piercer - flint.

O.S.H.

\* This number was given also to the museum with Vol 2 3 - Fig 3 ~~no.~~ no. 11 and (as I was informed) to another which was presented to Harrop Museum per Mr P.B. Symonds before 8/3/27. See 'No. 344'.



To repeat order state 5" x 8" Feint

**UNIVERSITY OF BRISTOL SPELAEOLOGICAL SOCIETY** W2.3  
**MUSEUM CATALOGUE** No. 13

NEGATIVES			PHOTOGRAPHS	LANTERN SLIDES	
35mm	Up to $\frac{1}{4}$ pl.	$\frac{1}{2}$ and 1/1 pl.		2 x 2 in.	$3\frac{1}{2}$ x $3\frac{1}{4}$ in.

LOCATION

REFERENCES Vol.II no.3. P226;fig.4 no.5.

? Scrapper - flint.

O.S.H.



**UNIVERSITY OF BRISTOL SPELAEOLOGICAL SOCIETY**  
**MUSEUM CATALOGUE**

W2.3  
14

No. ....

NEGATIVES			PHOTOGRAPHS	LANTERN SLIDES	
35mm	Up to 1/4 pl.	1/2 and 1/1 pl.		2 x 2 in.	3 1/4 x 3 1/2 in.

LOCATION

REFERENCES

Vol.III. no.I. P.63;fig.2 no.2.

Parallel-sided, blunted-backed blade - flint. O.S.H.

Moore's Modern Methods Ltd., London



To repeat order state 5" x 8" Feint

UNIVERSITY OF BRISTOL SPELAEOLOGICAL SOCIETY  
MUSEUM CATALOGUE

$\frac{W2.3}{I5}$

No. ....

NEGATIVES			PHOTOGRAPHS	LANTERN SLIDES	
35mm	Up to $\frac{1}{2}$ pl.	$\frac{1}{2}$ and 1/1 pl.		2 x 2 in.	$3\frac{1}{4}$ x $3\frac{1}{4}$ in.

LOCATION

REFERENCES

Vol.III no.I. P.63;fig.2 no.4.

Flake - chert.

O.S.H.



UNIVERSITY OF BRISTOL SPELAEOLOGICAL SOCIETY  
MUSEUM CATALOGUE

W2.3  
I6

No. ....

NEGATIVES			PHOTOGRAPHS	LANTERN SLIDES	
35mm	Up to ¼ pl.	½ and 1/1 pl.		2 x 2 in.	3¼ x 3¼ in.

LOCATION

REFERENCES

Vol.III.noI.P.63;fig.2 no.5

Angular gravette point - flint.

O.S.H.





To repeat order state 5" x 8" Feint

**UNIVERSITY OF BRISTOL SPELAEOLOGICAL SOCIETY** W2.3  
**MUSEUM CATALOGUE** I7  
 No. ....

NEGATIVES			PHOTOGRAPHS	LANTERN SLIDES	
35mm	Up to ¼ pl.	½ and 1/1 pl.		2 x 2 in.	3¼ x 3¼ in.

LOCATION

REFERENCES

Vol.III no.I.P.63;fig2 no.9.

Median burin - flint.

O.S.H.



UNIVERSITY OF BRISTOL SPELAEOLOGICAL SOCIETY  
MUSEUM CATALOGUE

No. ....

W2.3  
18

NEGATIVES			PHOTOGRAPHS	LANTERN SLIDES	
35mm	Up to $\frac{1}{4}$ pl.	$\frac{1}{2}$ and $1/1$ pl.		2 x 2 in.	$3\frac{1}{2}$ x $3\frac{1}{4}$ in.

LOCATION

*Exhibition.*

REFERENCES

*Vol. III Pt 1. P.64 Fig. 2 No. 11*

3

*Blade, blunted back, flint.*  
*From the passage*



To repeat order state 5" x 8" Feint

W2.3  
19

**UNIVERSITY OF BRISTOL SPELAEOLOGICAL SOCIETY**  
**MUSEUM CATALOGUE**

No. ....

NEGATIVES			PHOTOGRAPHS	LANTERN SLIDES	
35mm	Up to $\frac{1}{4}$ pl.	$\frac{1}{2}$ and $1/1$ pl.		2 x 2 in.	$3\frac{1}{4}$ x $3\frac{1}{4}$ in.

LOCATION

REFERENCES Vol.III noI. P.64 ; fig.2 noI2.

Part of blade - flint

UNIVERSITY OF BRISTOL SPELAEOLOGICAL SOCIETY  
MUSEUM CATALOGUE

No. *W 2.5*  
*20-22*

NEGATIVES			PHOTOGRAPHS	LANTERN SLIDES	
35mm	Up to 1/4 pl.	1/2 and 1/1 pl.		2 x 2in.	3 1/4 x 3 1/4 in.
	<i>20 1/4</i>		<i>20 Record print</i>	<i>20:1</i>	<i>20:0 B+W</i>
	<i>21 3/4</i>		<i>21 Record print</i>	<i>21:1 B+W</i>	<i>21:0 B+W</i>
	<i>22 1/4</i>		<i>22 Record print</i>	<i>22:1 B+W</i>	<i>22:0 B+W</i>

LOCATION  
REFERENCES

*King Arthur's cave. Wye Valley*

- # 20 Group of implements from Old Spoil Heap.  
Proc. 1926, 2(3), p. 226, fig 4 [Neg. H.T. 1952/163]*
- 21 Group of implements = from Hurdle's Platform  
Proc. 1928, 3(2) p. 67, fig. 3. [Neg. H.T. 1952/169]*
- 22 Group of implements = from 1st Hearth.  
Proc. 1928, 3(2), p. 69, fig 4. [Neg. H.T. 1952/170]*



UNIVERSITY OF BRISTOL SPELAEOLOGICAL SOCIETY  
MUSEUM CATALOGUE

No. W 2.5  
23-25

NEGATIVES			PHOTOGRAPHS	LANTERN SLIDES	
35mm	Up to 1/4 pl.	1/2 and 1/1 pl.		2 x 2in.	3 1/4 x 3 1/4 in.
	23 1/4		23 Record print	23.1 B+W	23.0 B+W
	24 1/4		24 Record print		24.0 B+W
	25 1/4		25 Record print	24.1 B+W	24.0 B+W
LOCATION				25.1 B+W	25.0 B+W
REFERENCES			King Arthur's Cave - Wye Valley		

- 23 Group of flint implements. 1<sup>st</sup> Hearth Platform  
(Proc. 1928, 3(2), p. 71, fig. 5) [Neg. H.T. 1952/165]
- 24 Group of flint implements. Second Hearth.  
(Proc. 1928, 3(2), p. 77, fig. 7) [Neg. H.T. 1952/168]
25. Group of flint implements. Mammoth Layer  
(Proc. 1928, 3(2) p. 79, fig. 8) [Neg. H.T. 1952/171]

Moore's Modern Methods Ltd., London, E.C.4



To repeat order state Feint, Size 5" x 8"



UNIVERSITY OF BRISTOL SPELAEOLOGICAL SOCIETY  
MUSEUM CATALOGUE

No. W2.5  
26, 27, 28

NEGATIVES			PHOTOGRAPHS	LANTERN SLIDES	
35mm	Up to 1/4 pl.	1/2 and 1/1 pl.		2 x 2in.	3 1/4 x 3 1/4 in.
	26 1/4		26 Record print	26.1 B+W	26.0 B+W
	27 1/4		27 Record print	27.1 B+W	27.0 B+W
	28 1/4		28 Record print		28.0 B+W

LOCATION

REFERENCES

King Arthur's cave

- 26 Group of flint & bone implements from Old Spoil Heap (1-10) and Passage 11-18 (Bone items are illustrated in Proc. 1928, 3(2), Pl. 3a - 7, 8, [Neg. HT. 1952/164])
- 27 Group of flint implements from Yellow Rubble - 1-6 upper half, 7-18 lower half. Proc. 1928, 3(2), fig 6 p. 75 [Neg. HT. 1952/167]
- 28 Group of flint implements Mainly from Hearth with Proto-Solutrean point (W2.5/1). Proc. 1926, 2(3), fig. 3 (14) (1a) (11) from drawing by J.A. Davies. Photo H. Taylor 1952/162

UNIVERSITY OF BRISTOL SPELAEOLOGICAL SOCIETY  
MUSEUM CATALOGUE

No. W 2.5  
~~29~~ 29, 30

NEGATIVES			PHOTOGRAPHS	LANTERN SLIDES	
35mm	Up to 1/4 pl.	<del>1/2 and 1/1 pl.</del>		2 x 2in.	3 1/4 x 3 1/4 in.
	29 1/4	Photographs	29 Record print	29 B+W	29 B+W
	30	30 1/1 pl.	30 Record print	<del>29</del>	

LOCATION  
REFERENCES

King Arthur's Cave  
Proc. 1926, 2 (3) pl. 36.

29  
3 Stone artifacts other than flint. [Neg. HT. 1952/166 Pls. 3a, 3b  
[Box includes W 2.6/11]]  
1954/122

30 Stone artifacts other than flint [Neg. HT. 1954/122 Pl. 3b.



UNIVERSITY OF BRISTOL SPELAEOLOGICAL SOCIETY  
MUSEUM CATALOGUE

No. W.2.6/  
1

NEGATIVES			PHOTOGRAPHS	LANTERN SLIDES	
35mm	Up to 1/4 pl.	1/2 and 1/1 pl.		2 x 2in.	3 1/2 x 3 1/2 in.
	1		1 Record print 1/1 pl. (2 exp)	✓ with <u>W.2.5</u> <u>28</u> 29	✓ } with <u>W.2.5</u> <u>28</u> 29

LOCATION

REFERENCES

King Arthur's Cave.  
Proc. 1926, 2(3) Pl. ~~3a~~ 3b and 3c

1 Bone and tooth artifacts showing carving of fish?  
[ HT. Perforated tooth & Bones Bone pin or needle  
Engraved or deeply scored bevelled bone rod ] [ Neg. HT. 1954/12 ]



UNIVERSITY OF BRISTOL SPELAEOLOGICAL SOCIETY  
MUSEUM CATALOGUE


No. .... W 2.6  
2, 3

NEGATIVES			PHOTOGRAPHS	LANTERN SLIDES	
35mm	Up to ¼ pl.	½ and 1/1 pl.		2 x 2in.	3¼ x 3¼in.

LOCATION  
REFERENCES

Platform. Red Clay 0-12" = Top third =  
~~Upper~~ Lower Cave Earth inside cave.  
Both specimens found amongst bone scrap

2 Piece of rib, animal, split and smoothed by man (2)  
with notches indicating cutting to make a point.



3 see next sheet

UNIVERSITY OF BRISTOL SPELAEOLOGICAL SOCIETY  
MUSEUM CATALOGUE

No. W 2.6  
3

NEGATIVES			PHOTOGRAPHS	LANTERN SLIDES	
35mm	Up to ¼ pl.	½ and 1/1 pl.		2 x 2in.	3¼ x 3¼in.

LOCATION

*see previous sheet*

(3)

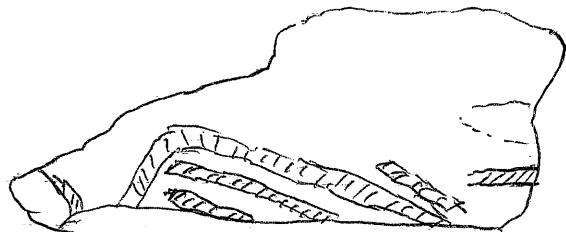
REFERENCES

Moore's Modern Methods Ltd., London, E.C.4



To repeat order state Feint, Size 5" x 8"

*3 Piece of stout limb bone. showing carving*



$\frac{1}{11}$

*grooves.*



To repeat order state Feint, Size, 5" x 8"

UNIVERSITY OF BRISTOL SPELAEOLOGICAL SOCIETY  
MUSEUM CATALOGUE

No.

W 2.9  
1

NEGATIVES			PHOTOGRAPHS	LANTERN SLIDES	
35mm	Up to $\frac{1}{4}$ pl.	$\frac{1}{2}$ and 1/1 pl.		2 x 2in.	$3\frac{1}{4}$ x $3\frac{1}{2}$ in.
Series of negs in strips.					

LOCATION

REFERENCES

King Arthur's Cave.  
(In box file W1 & W2)

Series of negatives in strips of ~~for~~ printed reports related to cave.

- 1 Geol. Mag. Oct. 1871. 88 433-438. W.G.S. Symonds's
2. 2<sup>nd</sup> Report on Excavations in the Wye Valley  
PUBSS 1925, 2 (3), 221-228 T.F. Heaver
3. 2<sup>nd</sup> Report on K.A. Cave. PUBSS 1927, 3 (2), 59-83  
H. Taylor