

75.0



UNIVERSITY OF BRISTOL SPELAEOLOGICAL SOCIETY MUSEUM CATALOGUE

No. T5

NEGATIVES			PHOTOGRAPHS	LANTERN SLIDES	
35mm	Up to $\frac{1}{4}$ pl.	$\frac{1}{2}$ and 1/1 pl.		2 x 2in.	$3\frac{1}{2}$ x $3\frac{1}{2}$ in.

LOCATION

REFERENCES POTTERY, OTHER ARTEFACTS and MATERIALS

Many of these items bear or had been given catalogue numbers by Dr. Taylor under the old catalogue system. Unfortunately in June 1974 Dr. Taylor's catalogue could not be traced. Only the "Dossier" was available and that contained an occasional discrepancy.

Fresh catalogue numbers have been allocated, under the standard system there are differences. The standard system is set out in Catalogue 1. The old numbers have been cancelled but are shown where possible.

For example : Pottery (old system) = T5.8 - (New system) = T5.7

E.F.K. Tratman

UNIVERSITY OF BRISTOL
SPELAEOLOGICAL SOCIETY
CATALOGUE OF BARROWS

Nat. Grid Ref.
ST47455846

No. T5

Type	Mound		Ditch		Berm	Outer Bank		Enclosed Area	
	Diam.	Height	Width	Depth	Width	Width	Depth	Diam.	Depth
Saucer ?		see below							

Long Barrows only. Orientation (wider end first)
Length Width

Situation Som. 18 N.W. Blackdown

Soil and Sub-soil
Limestone

Local Name

County Somerset Parish Burrington.

G. Burrington 1

Originally Barrow No. 1, Blackdown.
Refs. Proc.

Read R.F. 1923:II(1): 65
Read R.F. 1926:II(2): 132

It consists of a ring mound and an inner mound. Total diam estimated (1926) as 41 ft with mound 25ft diam and 2.5ft high. It is built of stones. Has yielded a disturbed beaker burial. Late Bronze Age cemetery in south sector and beyond, 1953. Under excavation by Dr. Taylor May 1954.



UNIVERSITY OF BRISTOL
 ZEPHYROLOGICAL SOCIETY
 CATALOGUE OF BARROWS

Sta. Grid Ref. **ST4455243**

No. **TS**

Type		Mound		Ditch		Barn		Outer Bank		Enclosed Area	
Diam.	Height	Width	Depth	Width	Depth	Width	Depth	Width	Depth	Diam.	Depth

Its form does not fall into any category of Grinsell's list.

Marked on O.S map 1929 ed. **Blackdown**

limestone

Soil and sub-soil

Local Name

County **Somerset**

Parish **Burtonton**

Originally **Barrow No. 1, Blackdown.**

Refs. Proc.

Read R.T. 1928-11 (2) 132
 Read R.T. 1928-11 (1) 25

It consists of a ring mound and an inner mound. Total diam estimated (1926) as 41 ft with mound 25ft diam and 2.5ft high. It is built of stones. Has yielded a disturbed beaker burial. Late Bronze Age cemetery in south sector and beyond, 1928. Under excavation by Dr. Taylor May 1924.

Printed by the University of Bristol Press
 Printed in Great Britain by the University of Bristol Press

UNIVERSITY OF BRISTOL SPELAEOLOGICAL SOCIETY
MUSEUM CATALOGUE

No.

-T 5.0
= I

NEGATIVES			PHOTOGRAPHS	LANTERN SLIDES	
35mm	Up to ¼ pl.	½ and 1/1 pl.		2 x 2 in.	3¼ x 3¼ in.
				<u>T.5.0</u> I	

LOCATION

REFERENCES

T5.0 Barrow from the W, looking towards Burrington Combe.

Summer 1954

E.K.T.



UNIVERSITY OF BRISTOL SPELAEOLOGICAL SOCIETY
MUSEUM CATALOGUE

No. T5.0
4.0, 4.1

NEGATIVES		PHOTOGRAPHS	LANTERN SLIDES	
35mm	Up to $\frac{1}{4}$ pl.		$\frac{1}{2}$ and $1/1$ pl.	2 x 2in.
	4.0 } duplicates 4.1 }	4 Record point Neg. file	/	/

LOCATION

REFERENCES

Primary cist. Proc. 1954 1923, 2(1) pl 5.1. (facing p. 72)

4.0 Primary cist of Beaker burial B1. Shards found stacked together against one wall of cist. Original photograph H. Taylor c 1923 destroyed. Negs. from slide of Mrs Dobson Hinton. Rephotographed H. Taylor 1954

UNIVERSITY OF BRISTOL SPELAEOLOGICAL SOCIETY
MUSEUM CATALOGUENo. T5.0
5, 6.0, 6.1

NEGATIVES		PHOTOGRAPHS	LANTERN SLIDES	
35mm	Up to 1/4 pl.		2 x 2in.	3 1/4 x 3 1/4 in.
	6.0 } almost 6.1 } duplicates	6 Record print Neg. file	5	6.0 6.1

LOCATION

6.0 (1) 1/1 pl. in dossier [HTTSK/6]

REFERENCES

Subsequent Primary Cist or Cist 2

5 Subsequent Primary cist or cist 2 before clearing
[slide is only record] Photo. H. Taylor

13245
 6.0 } Subsequent Primary cist after clearing up but before
 6.1 } opening. View from NW x W. Late 1950 Photo. H. Taylor
 1/2 of polished axe of O.R.S. [!] (? Cornwall) broken,
 perhaps ceremonially found in cist filling.
 Unburnt burial

UNIVERSITY OF BRISTOL SPELAEOLOGICAL SOCIETY
MUSEUM CATALOGUE

No. T5:0
7.0, 7.1, 7.2, 7.3

NEGATIVES			PHOTOGRAPHS	LANTERN SLIDES	
35mm	Up to $\frac{1}{4}$ pl.	$\frac{1}{2}$ and 1/1 pl.		2 x 2in.	$3\frac{1}{2}$ x $3\frac{1}{2}$ in.
	7.0 } 7.1 } 7.2 } 7.3 }	} almost identical	7 Record print Neg file	7.0	7.1

LOCATION

REFERENCES

7.0 } Cist emptied. Capstone stood up in background. VASS 13.2.2015
 7.1 } Only south half of E & W walls of cist are lined with
 7.2 } slabs of stone. The stones on the original surface around
 7.3 } cist are shown. Photograph H. Taylor 1950

7.0 Enlargement in Dossier [T5:0/8]
 share print in file

UNIVERSITY OF BRISTOL SPELAEOLOGICAL SOCIETY
MUSEUM CATALOGUE

No. T5.0
8.0, 8.1, 9.0-9.2

NEGATIVES			PHOTOGRAPHS	LANTERN SLIDES	
35mm	Up to 1/4 pl.	1/2 and 1/1 pl.		2 x 2in.	3 1/4 x 3 1/4 in.
	8.0 } 8.1 } 9.0 } <i>duplicates</i>			8.0	
LOCATION	9.1 } 9.2 } <i>variants</i>		} <i>Record prints Neg file</i>		
REFERENCES					

8.0 } *Variants of T5.0*
8.1 } 7

9.0 } *Vent. framing* } *Initial trench of 1950 for re-excavation of*
9.1 } *Horiz " "* } *T5. Edge of 1923 "disturbance" reached.*
9.2 } *" "* } *Photograph H. Taylor 1950*

UNIVERSITY OF BRISTOL SPELAEOLOGICAL SOCIETY
MUSEUM CATALOGUENo. T5.0
10.0, 10.1

NEGATIVES			PHOTOGRAPHS	LANTERN SLIDES	
35mm	Up to $\frac{1}{4}$ pl.	$\frac{1}{2}$ and 1/1 pl.		2 x 2in.	3 $\frac{1}{2}$ x 3 $\frac{1}{2}$ in.
	10.0 10.1		10.0 } Record prints 10.1 } Neg. file		

LOCATION

REFERENCES

Re-excavation of T5

√ T5 Re-excavation 1950. Extending initial trench to
13.2.2015 define limits of cairn [of T5]

10.0 Horizontal and Vertical views 10.1

10.0 Enlargement in Dossier [T5.0#2] and on file [T5.0/13] Photograph 1-1 Taylor, 1950

11.0 } central cairn removed, except where it underlies the
11.1 } "girdle", showing at apex of section the loose stones
in the pit of original excavations; the hole and
slabs of primary cist: also secondary [≡ additional primary]

UNIVERSITY OF BRISTOL SPELAEOLOGICAL SOCIETY
MUSEUM CATALOGUE

No. 750
10 contd

NEGATIVES			PHOTOGRAPHS	LANTERN SLIDES	
35mm	Up to $\frac{1}{4}$ pl.	$\frac{1}{2}$ and $1/1$ pl.		2 x 2in.	$3\frac{1}{4}$ x $3\frac{1}{2}$ in.
	10.2		10.2 Record print Neg. file		

LOCATION

REFERENCES

refilled with stones and capstone replaced and large stones beside it. "Girdle" still covered by small stones in N, bared to show the silicified limestone blocks in centre, removed to show the 3 underlying lines of stones in S. Trial trench dug to original surface in S. (running E-W)

10.2 Closer view than 10.0, 10.1 Photograph H. Taylor
1950



To repeat order state Feint, Size 5" x 8"

UNIVERSITY OF BRISTOL SPELAEOLOGICAL SOCIETY
MUSEUM CATALOGUE

No. T10.5
11.2 cont'd

NEGATIVES			PHOTOGRAPHS	LANTERN SLIDES	
35mm	Up to $\frac{1}{4}$ pl.	$\frac{1}{2}$ and 1/1 pl.		2 x 2in.	$3\frac{1}{4}$ x $3\frac{1}{2}$ in.

LOCATION

REFERENCES

11.2 trial trench exposes original surface



UNIVERSITY OF BRISTOL SPELAEOLOGICAL SOCIETY
MUSEUM CATALOGUE

No. T5.0
12

NEGATIVES		PHOTOGRAPHS	LANTERN SLIDES	
35mm	Up to $\frac{1}{4}$ pl.		2 x 2in.	$3\frac{1}{4}$ x $3\frac{1}{2}$ in.
	12	12 R.P. N.F. 1/1 pl. in dossier		

LOCATION

REFERENCES

see also T5.0/11.2

- 12 Additional primary cist filled with stones, the limestone girdle and the isolated, large block of O.R.S. and increasing thickness of the distinct ("spread") stones indicating a small adjoining cairn [T5A] seen from E (near centre marker, X). Photograph H. Taylor 1951 ✓ AJS 13.2.2015



To repeat order state Feint, Size 5" x 8"

UNIVERSITY OF BRISTOL SPELAEOLOGICAL SOCIETY MUSEUM CATALOGUE

No.

T5.0

13.0-13.2

NEGATIVES			PHOTOGRAPHS	LANTERN SLIDES	
35mm	Up to $\frac{1}{4}$ pl.	$\frac{1}{2}$ and 1/1 pl.		2 x 2in.	$3\frac{1}{2}$ x $3\frac{1}{4}$ in.
	13.0		13.0	13.0	
	13.1		13.1	—	
	13.2		13.2	—	

13.0 } Record prints
 13.1 } Neg. fill
 13.2 }

LOCATION

REFERENCES

- 13.0 The Belt [Girdle] being raised rim, not a ~~kerb~~ kerb of silicified limestone WNW sector from S Aug. 1951. (Surface layer of ORS removed Inner ORS cairn removed except where overlapped by girdle. Near part of girdle partly removed to show lines of stones (concentric circles) beneath)
- 13.1 From S by E (interior) .Not double "wall" and placed stones of outer boundary.
- 13.2 Banks of Silicified Limestone. Surface layer of small ORS still covers it in background. The inner cairn (ORS) removed as far as possible i.e

UNIVERSITY OF BRISTOL SPELAEOLOGICAL SOCIETY
MUSEUM CATALOGUE

No. ~~F13 cont.~~

13 cont

NEGATIVES		PHOTOGRAPHS	LANTERN SLIDES	
35mm	Up to $\frac{1}{4}$ pl.	$\frac{1}{2}$ and 1/1 pl.	2 x 2in.	$3\frac{1}{2}$ x $3\frac{1}{4}$ in.

LOCATION

REFERENCES

i.e. except the preiphery which is overlapped by the bank. The nearer part of the bank has been removed to show (a. the outer and inner boundary stones and b the middle stone scatter, a definite fence of stones with plane vertical outer faces



UNIVERSITY OF BRISTOL SPELAEOLOGICAL SOCIETY
MUSEUM CATALOGUE

No. T5.0

14, 15.0, 15.1

35mm	NEGATIVES		PHOTOGRAPHS	LANTERN SLIDES	
	Up to $\frac{1}{4}$ pl.	$\frac{1}{2}$ and 1/1 pl.		2 x 2in.	$3\frac{1}{4}$ x $3\frac{1}{2}$ in.
	14 15.0 15.1	} duplicate slides	14 Record print 15.0 Neg. fill 15.1	15.2 f+w	
LOCATION	15.0		$\frac{1}{2}$ pl. file mounted	15.0 Enlargement in Dossier [T5.0/21]	
REFERENCES	14(1)		14.0 " " " " [T5.0/22]		
	14(2)	$\frac{1}{2}$ " "	✓ ASS 13.2.2015		

$\frac{1}{4}$ Stone settings under the raised rim or Belt of
 VASS Silicified Limestone from the south. NW x W sector
 13.2.2015 Photograph H. Taylor 1957

15.0 } The bank and detail of contact with outer belt. N.W.W. ✓ ASS 13.2.15
 15.1 } sector on W. In background note small O.R.S.
 layer covering both the bank and central O.R.S.
 cairn Photograph H. Taylor 1957

15.2 Nearly same view as 15.0, 15.1

UNIVERSITY OF BRISTOL SPELAEOLOGICAL SOCIETY
MUSEUM CATALOGUENo. T5.0
16.0, 16.1

NEGATIVES		PHOTOGRAPHS	LANTERN SLIDES	
35mm	Up to $\frac{1}{4}$ pl.		2 x 2in.	$3\frac{1}{4} \times 3\frac{1}{4}$ in.
	16.0 } 16.1 } duplicates	16.0 } Record prints 16.1 } Neg. file		

LOCATION

REFERENCES

16.0 } Relationship between T5 and small trench on its N.W.
16.1 } viewed from south. T5' [? is this TSA 8/1] is
later than the early spread of T5, but earlier
than the top layer of small stones covering T5, i.e.
between the B1 beaker cairn and its latest enlargement
(presumably made at the time of the beaker burial in
a collared urn)

Photograph H. Taylor 1957

UNIVERSITY OF BRISTOL SPELAEOLOGICAL SOCIETY
MUSEUM CATALOGUE

No. T5.0
17, 18, 19

NEGATIVES			PHOTOGRAPHS	LANTERN SLIDES	
35mm	Up to $\frac{1}{4}$ pl.	$\frac{1}{2}$ and $1/1$ pl.		2 x 2in.	$3\frac{1}{4}$ x $3\frac{1}{2}$ in.
	17 Negs unless	} 1973	17 } Record print		
	18 " "		18 } Neg. fill		
	19 " "		19 }		

LOCATION

REFERENCES

17 "Confusion. No trace of a boundary kerb of larger stones in SW x W sector." from W. Photograph H. Taylor 1952

18 } No outer kerb stones in S.W x W sector. A bank or cliff of
19 } the original surface soil retains the stones, for the steeply rising S. part of the surface under the barrow had been levelled Photograph. H. Taylor 1952.

UNIVERSITY OF BRISTOL SPELAEOLOGICAL SOCIETY
MUSEUM CATALOGUE

No. T5.0
20-24

35mm	NEGATIVES		PHOTOGRAPHS	LANTERN SLIDES	
	Up to 1/4 pl.	1/2 and 1/1 pl.		2 x 2in.	3 1/4 x 3 1/2 in.
20 21	Negs. useless } 1973		20 Record prints 21 Neg. file 22, 23, 24 Record prints Neg. file		

LOCATION

REFERENCES

- 20 S.W. x W. Sector. Limestone exposed in N. Rising ground,
21 and area levelled for base of barrow seen in south
Photograph H. Taylor 1952
- 22 } Variants of 20, 21
23 }
24 }
- Photograph. H. Taylor 1952

UNIVERSITY OF BRISTOL SPELAEOLOGICAL SOCIETY
MUSEUM CATALOGUE

No. T5.0
25.0, 25.1

NEGATIVES		PHOTOGRAPHS	LANTERN SLIDES	
35mm	Up to $\frac{1}{4}$ pl.		2 x 2in.	$3\frac{1}{4}$ x $3\frac{1}{2}$ in.
	25.0	25.0		
	25.1	25.1		

Record prints
Neg. file

25.1 $\frac{1}{2}$ pl. mounted in file

LOCATION

REFERENCES

25.0 } NW x W and S.W x W sector from same view point.
 25.1 } Panoramic pair. See also 26 Photograph
 ASS B.2.2013 H. Taylor 1952



UNIVERSITY OF BRISTOL SPELAEOLOGICAL SOCIETY
MUSEUM CATALOGUE

No. T5.0
26, 27, 28

35mm	NEGATIVES		PHOTOGRAPHS	LANTERN SLIDES	
	Up to $\frac{1}{4}$ pl.	$\frac{1}{2}$ and 1/1 pl.		2 x 2in.	$3\frac{1}{4}$ x $3\frac{1}{2}$ in.
	26		26	} Record prints } Neg. file	
	27		27		
	28		28		

LOCATION

REFERENCES

26 Wide angle lens. View from W showing W.N.W. sector cleared of soil. Sector excavated except the peristalith and inner and outermost stones of girdle. 3ft ranging poles are in the two ? inhumation cuts, both refilled with stones. W-SW sector showing peristalith corrugated iron sheets support the edge of the levelled bed of the cairn. Photograph H. Taylor 1952
See also T5.0/25

27, 28. Variants of 26. Closer views



To repeat order state Feint, Size 5" x 8"

UNIVERSITY OF BRISTOL SPELAEOLOGICAL SOCIETY MUSEUM CATALOGUE

 No. T50
29.0, 29.1

NEGATIVES			PHOTOGRAPHS	LANTERN SLIDES	
35mm	Up to $\frac{1}{4}$ pl.	$\frac{1}{2}$ and 1/1 pl.		2 x 2in.	$3\frac{1}{4}$ x $3\frac{1}{4}$ in.
	29.0 } 29.1 } duplicates		29.0 } Record prints 29.1 } Neg. film		

LOCATION

29.0(1) $\frac{1}{2}$ pl. mounted in film

REFERENCES

 29.0(2) $\frac{1}{2}$ " in film
 33 $\frac{1}{2}$ " " "

 29.0 } Variant of 26 Photograph H. Taylor 1952 ✓✓ AJS
 29.1 } 13.2.2015



UNIVERSITY OF BRISTOL SPELAEOLOGICAL SOCIETY
MUSEUM CATALOGUE

No. 75.0
30, 31

NEGATIVES			PHOTOGRAPHS	LANTERN SLIDES	
35mm	Up to $\frac{1}{4}$ pl.	$\frac{1}{2}$ and $1/1$ pl.		2 x 2in.	$3\frac{1}{2}$ x $3\frac{1}{2}$ in.
	30		30) Record print 31) Neg. fill		
	31				

LOCATION

REFERENCES

30 (Enlargement in Dossier 43) Outer rim of boundary stone. Outer (main or central wall of silicified limestone with backing, partly left to support it). Inner wall of limestone, and occasional O.R.S. block. Large solid block O.R.S. Looking NNE or N. Photograph H. Taylor 1952

31 In 31 [HT. 44], sectioning one of the ring of sloping slates of O.R.S. They were lost in the sector, owing to the intrusive 2nd burial pit, which must have been cut through the ring. Photograph H. Taylor 44/1952
Enlargement in Dossier [75.0/44]

455
3-2-55

UNIVERSITY OF BRISTOL SPELAEOLOGICAL SOCIETY
MUSEUM CATALOGUE

No. T5.0
32-35

NEGATIVES			PHOTOGRAPHS	LANTERN SLIDES	
35mm	Up to 1/4 pl.	1/2 and 1/1 pl.		2 x 2in.	3 1/4 x 3 1/2 in.
	32 33-35		32 Record print Neg. file 33-35		

LOCATION

REFERENCES

32 Boundary stones - - - - - much of the "Wall", which underlies silicified limestone belt.

~~33, 34, 35, Stone fence~~ Photograph H. Taylor 44/1952

33, 34, 35 Stone fence and borders of belt NW x W sector
Note: outer boundary stones, circle main (central),
outer wall, ? hopshoe shaped, inner wall
Berm well marked and partly of D.R.S. circle

33[46] looking N.E. 34[27] looking along middle of girdle 34[48] Photograph, H. Taylor 46, 47, 48/1952

UNIVERSITY OF BRISTOL SPELAEOLOGICAL SOCIETY
MUSEUM CATALOGUE

No. T50
36-38

NEGATIVES			PHOTOGRAPHS	LANTERN SLIDES	
35mm	Up to 1/4 pl.	1/2 and 1/1 pl.		2 x 2in.	3 1/4 x 3 1/4 in.
	36		36		
	37		37		
	38		38		

LOCATION

REFERENCES

Neep. H.T. 1952/151, 152, 153

renumbered 49, 50, 51 - now 36-38

- 36 S.W x W. sector S.W x W sector looking ESE from slightly N of W shows circular setting of O.R.S. slabs leaning on the innermost part of the central O.R.S. cairn.
- 37 S.W x W sector. Inner and outer boundary settings of the silicified limestone girdle [belt] and O.R.S. circle from N. edge of sector, looking S.E.
- 38 S.W x W sector. circle of O.R.S. slabs, not all reaching ground, in the O.R.S. cairn at a stage of building
- All photographs H. Taylor

UNIVERSITY OF BRISTOL SPELAEOLOGICAL SOCIETY
MUSEUM CATALOGUE

No. T5.0
39-41

NEGATIVES			PHOTOGRAPHS	LANTERN SLIDES	
35mm	Up to 1/4 pl.	1/2 and 1/1 pl.		2 x 2in.	3 1/4 x 3 1/2 in.
	39 40 } almost 41 } duplicates		39 } record point 40 } Neg file 41 }		

LOCATION

REFERENCES

E H.T. 1952/173. Renumbered 52] 39
174 " 53a]
174 " 53b] 40, 41

39 Cairn, looking S.E. cleared of surface soil. Looking South [?] from silicified limestone spoil heap. Photograph 14-Taylor 1952

40 } S.W. sector excavated. Looking approx 1/3 from top of
41 } 2nd earthen spoil heap. Photograph 14-Taylor 1952

To repeat order state **Feint**, Size 5" x 8"

UNIVERSITY OF BRISTOL SPELAEOLOGICAL SOCIETY MUSEUM CATALOGUE

 No. 75.0
 42.0, 42.1
 43.0, 43.1

NEGATIVES			PHOTOGRAPHS	LANTERN SLIDES		
35mm	Up to 1/4 pl.	1/2 and 1/1 pl.		2 x 2in.	3 1/4 x 3 1/2 in.	
42.0	42.0	panoramic pair	42.0	}		
42.1	42.1		42.1		Record print	
43.0			43.0		Neg. fill	
43.1			43.1			
LOCATION						

REFERENCES

[HT. 1952 / 177, 178 Renumbered 54a, 54b] 42.0, 42.1
 1952 / 175, 176 " 55a, 55b] 43.0, 43.1

42 Western half of cairn partly excavated. 400m top of
 2nd eastern spoil heap looking approx E

42.0 Northern corner

42.1 Northern

43.0 } Variants of 42
 43.0 }

UNIVERSITY OF BRISTOL SPELAEOLOGICAL SOCIETY
MUSEUM CATALOGUE

No. 75.0
44.0, 44.1, 44.2

NEGATIVES			PHOTOGRAPHS	LANTERN SLIDES	
35mm	Up to $\frac{1}{4}$ pl.	$\frac{1}{2}$ and 1/1 pl.		2 x 2in.	$3\frac{1}{4} \times 3\frac{1}{2}$ in.
	44.0 (2 negs)		44 R.P.N.F		

LOCATION

REFERENCES

[H.T. 1952/182, 188, 187. Renumbered 58-60] 44.0
- 44.2

- 44.0 Marginal 2nd burnt burial No.1, SSW sector, before excavation
- 44.0 Looking towards centre of burrow, N.E.
- 44.1 " slightly N of centre N.E.
- 44.2 " E x N towards centre of burrow
- [44.1 is best, negative]



To repeat order state Feint, Size 5" x 8"

 UNIVERSITY OF BRISTOL SPELAEOLOGICAL SOCIETY
 MUSEUM CATALOGUE

No.

T5.0

45.0, 45.1, 46.0
46.1

NEGATIVES		PHOTOGRAPHS	LANTERN SLIDES	
35mm	Up to $\frac{1}{4}$ pl.		2 x 2in.	$3\frac{1}{4}$ x $3\frac{1}{2}$ in.
	45.0 } almost duplicates 45.1 }	45.0 } Record prints 45.1 } Neg. file 46.0 46.1		

LOCATION

REFERENCES

[HT. 1952/190, 192 renumbered 61, 62] 45
 [" 210, 211 " 63, 64] 46

45.0 Pit 1 Buried burial outside original cairn. Covered
 45.1 by capstone, ~~shown removed + pit emptied~~. Bronze
 and extension of cairn. Bronze weapon [This is
 presumably the razor EKT] in top of pit.
 Further pole stands at the edge of levelled barrow bed.

46.0 } Variants of 45 } from S.W
 46.1 } AJS 13.2.2015 " S.S.W

46.1 $\frac{1}{2}$ pl. in deposit
 + T5.8/1.2

UNIVERSITY OF BRISTOL SPELAEOLOGICAL SOCIETY
MUSEUM CATALOGUE

No. TS.0
47

NEGATIVES			PHOTOGRAPHS	LANTERN SLIDES	
35mm	Up to 1/4 pl.	1/2 and 1/1 pl.		2 x 2in.	3 1/4 x 3 1/2 in.
	47.0 47.1 } duplicates 47.2		47.0 } Record print 47.1 } Neg file 47.3 }		
LOCATION			47.2(1) 1/2 pl. in dossier		
REFERENCES	[Neg. H.T. 212 ¹ 213] 1952		47.2(2) " " file 47.2(3) 1/4 pl. file 47.0 - 47.2		
	1/1953		47.3]		

Varied views of "slabs in S. corner of SSW sector includes the "box" overlying marginal pit 2". "There lay on the original rubble of (? late Bronze age) surface here beneath an extension of the garron (mainly of small stones)^R on the south". Photographs by H. Taylor Dec. 1952. "They stood on the original filling of

~~47.0~~ General view - taken in street storm pit 2. An oxidised lead (or ? solder) plate was in this pit [2].



UNIVERSITY OF BRISTOL SPELAEOLOGICAL SOCIETY
MUSEUM CATALOGUE

No. 75.0
47

NEGATIVES		PHOTOGRAPHS	LANTERN SLIDES	
35mm	Up to $\frac{1}{4}$ pl.	$\frac{1}{2}$ and 1/1 pl.	2 x 2in.	$3\frac{1}{4}$ x $3\frac{1}{4}$ in.

LOCATION

REFERENCES

47.0 General view taken in sleet storm
 47.1, 47.2 View looking E
 ✓ 455 13.2.2015
 47.3 Base and marginal pit excavated



To repeat order state Feint, Size 5" x 8"

UNIVERSITY OF BRISTOL SPELAEOLOGICAL SOCIETY
MUSEUM CATALOGUE

No.

T5.0

48

NEGATIVES			PHOTOGRAPHS	LANTERN SLIDES	
35mm	Up to $\frac{1}{4}$ pl.	$\frac{1}{2}$ and 1/1 pl.		2 x 2in.	$3\frac{1}{4} \times 3\frac{1}{2}$ in.
	48.0, 48.1 } duplicates		48 Record print No. 5 file		

LOCATION

REFERENCES

[H.T. 1953/3,4] 48.0, 48.1

48.0 Slabs of silicified limestone leaning on face, horizontal
 48.1 capstones of late marginal pits S.S.W sector looking E
 Nearer pole stands on lip of bed excavated for the barrow
 by its builders.



To repeat order state Feint, Size 5" x 8"

UNIVERSITY OF BRISTOL SPELAEOLOGICAL SOCIETY
MUSEUM CATALOGUE

No.

T5.0

49.0, 49.1

NEGATIVES		PHOTOGRAPHS	LANTERN SLIDES	
35mm	Up to $\frac{1}{4}$ pl.	$\frac{1}{2}$ and 1/1 pl.	2 x 2in.	$3\frac{1}{4}$ x $3\frac{1}{2}$ in.
	49.0 49.1			
		49.0 49.1	Record print Neg. file	

LOCATION

REFERENCES

E H.T. 1953/5, 6.

] 49.0, 49.1

* ✓ ASS 13.2.2015

49 " S.S.W Sector. Excavated as far as limestone belt, except
 ✓ in background, E. Looking E. Horizontal slabs cap
 * pits, other pits without capstones are between
 them. Capstone pit. 1 replaced. The secondary cairn of
 larger stones on S. of barrow is seen as far as
 Rt. Hand corner. Pit 2 and base un-excavated. Pits
 3 & 4 marked by 3 ft. poles by [alongside] their capstones
 Nearest pole on lip of barrow bed"
 49.0 Looking E. 49.1 looking E x N / 49.1 $\frac{1}{2}$ enlargement
 in ~~original~~ T5.0/74

UNIVERSITY OF BRISTOL SPELAEOLOGICAL SOCIETY
MUSEUM CATALOGUE

No. T5.0
50

NEGATIVES			PHOTOGRAPHS	LANTERN SLIDES	
35mm	Up to $\frac{1}{4}$ pl.	$\frac{1}{2}$ and $1/1$ pl.		2 x 2in.	$3\frac{1}{4}$ x $3\frac{1}{2}$ in.
	50		50 Record front Neg file		

LOCATION

REFERENCES

[H.T. 1953/7]

"Excavation of S.W. sector. Shows stones capping late
burial pits. Pit 2 in distance with short measuring
rod with remnants of "box" in front of satellite cairn
of larger stones. S of main cairn. 2 x 3 ft poles
beside outermost, sloping slabs of limestone girdle
Photograph H. Taylor



To repeat order state Feint, Size 5" x 8"

UNIVERSITY OF BRISTOL SPELAEOLOGICAL SOCIETY
MUSEUM CATALOGUE

No. 75.051.0 ~~51.~~ - 51.2

35mm	NEGATIVES		PHOTOGRAPHS	LANTERN SLIDES	
	Up to $\frac{1}{4}$ pl.	$\frac{1}{2}$ and 1/1 pl.		2 x 2in.	$3\frac{1}{4}$ x $3\frac{1}{2}$ in.
	51.0 } Duplicates 51.1 }		51 } Record prints 5.2 } Neg. file		

LOCATION

51.0 $\frac{1}{4}$ pl. file

REFERENCES

[H.T. 1953/9a, b, 9c]

51.0 } Marginal pits 3 and 4 after excavation
51.1 }

51.2 Variant of 51.0. with replaced capstone pit 1
in foreground

UNIVERSITY OF BRISTOL SPELAEOLOGICAL SOCIETY
MUSEUM CATALOGUE

No. T5.0
52.0, 52.1

NEGATIVES			PHOTOGRAPHS	LANTERN SLIDES	
35mm	Up to 1/4 pl.	1/2 and 1/1 pl.		2 x 2in.	3 1/4 x 3 1/2 in.
	52.0 } 52.1 } <i>duplicates</i>		52 Record print Neg. file		

LOCATION

REFERENCES

[H.T. 1953/18a, b.]

52 "The marginal cemetery S.S.W. sector."
52.0(1) 1/2 pl. enlargement in Dossier [T5.0/78]
VATS 13.2.2015 52.0 (2) 1/2 pl. } Reversed in printing
enlargement in file

To repeat order state **Feint**, Size 5" x 8"

**UNIVERSITY OF BRISTOL SPELAEOLOGICAL SOCIETY
MUSEUM CATALOGUE**

No.

75.0

53.0, 53.1

NEGATIVES			PHOTOGRAPHS	LANTERN SLIDES	
35mm	Up to $\frac{1}{4}$ pl.	$\frac{1}{2}$ and 1/1 pl.		2 x 2in.	$3\frac{1}{4}$ x $3\frac{1}{2}$ in.
	53.0 } 53.1 }	duplicates		53	Record print Neg. file

LOCATION

REFERENCES

[H.T. 1953/20 a, b]

"Solid, subrectangular block of stones placed to fit as in a building - not as in normal burrow construction. Pit 2 beneath the similar W box, which leaned against E box, is seen in front of structure. Two capstones of the yet later marginal pits are in foreground. Pit 19 containing - - by - - the E Box". Photograph from W.



To repeat order state Feint, Size 5" x 8"

 UNIVERSITY OF BRISTOL SPELAEOLOGICAL SOCIETY
 MUSEUM CATALOGUE

 No. T50
54

NEGATIVES			PHOTOGRAPHS	LANTERN SLIDES	
35mm	Up to $\frac{1}{4}$ pl.	$\frac{1}{2}$ and 1/1 pl.		2 x 2in.	$3\frac{1}{4}$ x $3\frac{1}{2}$ in.
	54		54 Record print Neg. file		

LOCATION

54(1) $\frac{1}{2}$ pl. Mounted in Boarder

REFERENCES

[HT. 1953/22] 54(2) $\frac{1}{2}$ " in file

✓ 54 " Pit 18 sunk into the stones of the edge of the central
 cairn between the internal sloping slabs of the "kerb"
 and the edge of the secondary barrow. Note two layers
 of loam (= weathered stones) between the "A" beaker
 cairn and first ~~excavation~~ enlargement; ? for OHR
 interment and between that entagre enlargement of
 central cairn and the Late Bronze Age satellite cairn".
 from N. N. W.



To repeat order state Feint, Size 5" x 8"

 UNIVERSITY OF BRISTOL SPELAEOLOGICAL SOCIETY
 MUSEUM CATALOGUE

 No. TS.0
55

NEGATIVES			PHOTOGRAPHS	LANTERN SLIDES	
35mm	Up to $\frac{1}{4}$ pl.	$\frac{1}{2}$ and $1/1$ pl.		2 x 2in.	$3\frac{1}{4}$ x $3\frac{1}{2}$ in.
	55		55 R.P./N.F.		

LOCATION

REFERENCES

[R.P. = Record Print. N.F. = in Negative file]

[HT 1953/23]

"S.S.W. Marginal Cemetery. Pits 2 & 19 beneath the marginal cairn in background" [Winter]

"Small rod in pit 19 (that beneath eastern boss). Pt. handpole in pit 18. Capstone of pit 1 in foreground." from N.W.

✓✓ 55(1) $\frac{1}{2}$ pl. Enlargement in Dossier [TS.0/87]

55(2-3) $\frac{1}{2}$ " " " in file ✓ ASS 13.2.2015

UNIVERSITY OF BRISTOL SPELAEOLOGICAL SOCIETY
MUSEUM CATALOGUE

No. T5.0
56.0-56.3

NEGATIVES			PHOTOGRAPHS	LANTERN SLIDES	
35mm	Up to 1/4 pl.	1/2 and 1/1 pl.		2 x 2in.	3 1/2 x 3 1/2 in.
	56.0 56.2 56.1 56.3		56.0 R.P. 56.1 N.F.		

LOCATION

56.1 1/2 pl. in dossier

REFERENCES

[H.T. 1953/85 a, b, c, d]

"Panoramic pairs of Rt (southern half) and Lt (Northern half)" [of barrow & secondary cremation cemetery. Looking E from S of W.]

56.0 } ✓ one panoramic pair Enlargement in Dossier [T5.0/85, a, b.]
 56.1 } ✓ ASS 13.2.2015
 56.2 } one panoramic pair
 56.3 }

UNIVERSITY OF BRISTOL SPELAEOLOGICAL SOCIETY
MUSEUM CATALOGUE

No. T5.0
57.0, 57.1

NEGATIVES			PHOTOGRAPHS	LANTERN SLIDES	
35mm	Up to 1/4 pl.	1/2 and 1/1 pl.		2 x 2in.	3 1/4 x 3 1/4 in.
	57.0 57.1		57.0 } R.P. N.F. 57.1 }		

LOCATION

57.0 1/2 pl. in file

REFERENCES

[H.J. 1953/86, 87]

57.0 57.1

✓ "The cremation cemetery. S.S.W. marginal sector" Photo Box
√ AJS 13.2.2015
 57.0 General view including part of main cairn Looking N x E
 AJS 13.2.2015
 1/2 pl. enlargement in Dossier [T5.0/86]
 57.1 Neaver view looking E x S

UNIVERSITY OF BRISTOL SPELAEOLOGICAL SOCIETY
MUSEUM CATALOGUE

No. T5.0
58.0-58.2

NEGATIVES			PHOTOGRAPHS	LANTERN SLIDES <u>58.3</u>	
35mm	Up to 1/4 pl.	1/2 and 1/1 pl.		2 x 2in.	3 1/4 x 3 1/4 in.
	58.0 58.1 58.2		58.0 R.P. N.F. 58.1 58.2		
LOCATION	58.3		58.3	58.1 1/2 pl. file	
REFERENCES		45	[HT. 1953/89]	58.0 1/2 Enlargement in Dossier and file	
			[HT. 1953/93, 97A]	58.1, 58.2	
			[H.T. 1953/95]	58.3	

58.0 Pit 22 of cemetery. S.S.W. Marginal sector. Looking SE x E.
VASS shows ring of O.R.S. slabs forming platform pavement.
13.2.2015 The slabs rest on the stone layer. The pit having been cut through that layer. Probably the latest burial in the cemetery. [Note massiveness of O.R.S. capstone]

58.1 (2) Pit 22. Viewed from N.W. VASS 13.2.2015 1/4 1/4 Enlargement in file
58.2 Pit 22 " " S.W.

58.3 Pit 22, 24 Excavated. Pit 24 has lining slabs nearly vertical by pole. Pit 22 behind to left

UNIVERSITY OF BRISTOL SPELAEOLOGICAL SOCIETY
MUSEUM CATALOGUE

No. T5.0
59.0, 59.1

NEGATIVES			PHOTOGRAPHS	LANTERN SLIDES	
35mm	Up to 1/4 pl.	1/2 and 1/1 pl.		2 x 2in.	3 1/4 x 3 1/4 in.
	59.0 } 59.1 } duplicates		59 R.P. N.F.	59 b+w	

LOCATION

REFERENCES

[H.T. 1953/59a, b]

"The late cremation cemetery on S.S.W. Half excavated soil cleared from stone covering of outer half"

✓ 59.0(1) 1/2 pl. Enlargement in Dossier [T5.0/90] ✓
59.0(2,3) " " " in fill

UNIVERSITY OF BRISTOL SPELAEOLOGICAL SOCIETY
MUSEUM CATALOGUE

No. T5.0
60, 61, 62

NEGATIVES			PHOTOGRAPHS	LANTERN SLIDES	
35mm	Up to $\frac{1}{4}$ pl.	$\frac{1}{2}$ and 1/1 pl.		2 x 2in.	$3\frac{1}{4}$ x $3\frac{1}{2}$ in.
	61 62		61 62 } R.P. N.F		

LOCATION

61 $\frac{1}{2}$ pl. mounted in file drawer

REFERENCES

[H.T. 1953/61, 62]
1953/6

- 60 S.S.W. Cremation cemetery "Looking W x N from S.S.E. of centre of cairn". Figures Lt-Rt. Roger ~~Bush~~^{Bush} / E.E. Taylor / John Radford / Colin Bush
- 61 S.S.W. Cremation cemetery "looking E x N towards barrow"
✓ AJS 13.2.2015
- 62 S.S.W. " " " "
More general view than 61

UNIVERSITY OF BRISTOL SPELAEOLOGICAL SOCIETY
MUSEUM CATALOGUE

No. T5.0
63.0, 63.1

NEGATIVES			PHOTOGRAPHS	LANTERN SLIDES	
35mm	Up to 1/4 pl.	1/2 and 1/1 pl.		2 x 2in.	3 1/4 x 3 1/2 in.
	63.0 63.1		63.0 } R.P. N.F. 63.1 }		

LOCATION

REFERENCES

[A.T. 1953/96, 97]

63.0 "Series of pits, later [than some] S.S.W. cremation cemetery - dug through stone layer", pits --- 128 excavated, pit 32 has capstone on edge to show --- pavement around mouth. Foreground excavated down to ancient ground level. Next is a level --- stone layer from which pits ---; 28 & 32 appear to have been dug; on L to R of pit 32 is a further addition of stones through which pit was dug (its capstone is laid over it. Viewed from S.S.W

63.1 *Same as 63.0*

UNIVERSITY OF BRISTOL SPELAEOLOGICAL SOCIETY
MUSEUM CATALOGUE

No. T5.0
64.0, 64.1

NEGATIVES			PHOTOGRAPHS	LANTERN SLIDES	
35mm	Up to $\frac{1}{4}$ pl.	$\frac{1}{2}$ and $\frac{1}{1}$ pl.		2 x 2in.	$3\frac{1}{4}$ x $3\frac{1}{2}$ in.
	64.0 64.1		64.0 64.1		64.1 (slight variant of Neg. 64.1)

LOCATION

REFERENCES

[H.J. 1953/73a5
736N]

64.0 } Panoramic pair of main cairn and
64.1 } S.S.W. cremation cemetery and part of prepared
cairn bed. 64.0 S. half
64.1 N half

UNIVERSITY OF BRISTOL SPELAEOLOGICAL SOCIETY
MUSEUM CATALOGUE

No. T5.0
65.0-65.3

NEGATIVES			PHOTOGRAPHS	LANTERN SLIDES	
35mm	Up to 1/4 pl.	1/2 and 1/1 pl.		2 x 2in.	3 1/2 x 3 1/2 in.
	65.0 } 65.1 } 65.2 } 65.3 }		65.0 } 65.1 } 65.2 } 65.3 }	RP NF	65.0 + W similar to but not exactly same

LOCATION:

REFERENCES

[H.T. 1953/84, a, b] 65.0, 1
[1953/100, a, b] 65.2, 3

65.0 } Panoramic pair. Similar to 64.0, 64.1 but
65.1 } closer view. Viewed from W.

65.2 } Panoramic pair. Slight variation from 65.0, 65.1
65.3 } V.A.J.S. 13.2.2015 (See also T5.0/151)
65.2 } 1/2 Mounted pair in file
65.3 }

UNIVERSITY OF BRISTOL SPELAEOLOGICAL SOCIETY
MUSEUM CATALOGUE

No. TS.0
66

NEGATIVES			PHOTOGRAPHS	LANTERN SLIDES	
35mm	Up to 1/4 pl.	1/2 and 1/1 pl.		2 x 2in.	3 1/4 x 3 1/4 in.
	66.0 } 66.1 } pair } 66.2 } 66.3 } pair }	duplicates	66.0 66.1 R.P. N.F.	66 b+w similar to neg. 66	66 b+w
LOCATION	Not identical (2 x 2 & 3 1/4 x 3 1/4)				
REFERENCES	[H.T. 1953 122/a, c] 122/b, d]				

66.0 General view of excavations from S. of W
1 "Long poles mark outer edge of "wall" (or its expected
66.3 distance from centre in N.) short poles in inhumation
cists"
Two pairs of negs.

UNIVERSITY OF BRISTOL SPELAEOLOGICAL SOCIETY
MUSEUM CATALOGUE

No. 75.0
67.0-67.3

NEGATIVES			PHOTOGRAPHS	LANTERN SLIDES	
35mm	Up to 1/4 pl.	1/2 and 1/1 pl.		2 x 2in.	3 1/4 x 3 1/4 in.
	67.0}		67.0} R.P. NF, 67.1}		
	67.1}				
	67.2}				
	67.3}				

LOCATION

REFERENCES

[H.T. 1953/171, a, b]
[172, a, b]

67.0 Two panoramic pairs - identical. "Western excavations
1 from top of 20-ft ladder
67.3 Very similar but quite identical with 66

UNIVERSITY OF BRISTOL SPELAEOLOGICAL SOCIETY
MUSEUM CATALOGUE

No. T5.0
68.0-68.2

NEGATIVES			PHOTOGRAPHS	LANTERN SLIDES	
35mm	Up to $\frac{1}{4}$ pl.	$\frac{1}{2}$ and 1/1 pl.		2 x 2in.	$3\frac{1}{4}$ x $3\frac{1}{4}$ in.
	68.0 68.1 68.2		68.0 68.1 68.2	R.P. N.F.	

LOCATION

REFERENCES

1953
[H.T. 123/a, b, c.]

68.0 Three negs. make up panoramic view similar to
1 66, 67.
68.2

UNIVERSITY OF BRISTOL SPELAEOLOGICAL SOCIETY
MUSEUM CATALOGUE

No. T5.0
69.0, 69.1

NEGATIVES			PHOTOGRAPHS	LANTERN SLIDES	
35mm	Up to $\frac{1}{4}$ pl.	$\frac{1}{2}$ and 1/1 pl.		2 x 2in.	$3\frac{1}{4}$ x $3\frac{1}{4}$ in.
	69.0 69.1		69.0 } 69.1 } R.P. N.F.		

LOCATION

REFERENCES

[H.T. 1953/173 a, b]

Western excavations from ladder tripod looking slightly W of N to centre

69.0 With figures - E.E. Taylor (Betty) + Jack

69.1 Without figures

UNIVERSITY OF BRISTOL SPELAEOLOGICAL SOCIETY
MUSEUM CATALOGUE

No. 75.0
70.0, 70.1

NEGATIVES			PHOTOGRAPHS	LANTERN SLIDES	
35mm	Up to 1/4 pl.	1/2 and 1/1 pl.		2 x 2in.	3 1/4 x 3 1/2 in.
	70.0 70.1		70.0 } 70.1 } R.P. N.F.		

LOCATION

REFERENCES

[H.T. 1953/88, 89]

70.0 Marginal pit 42. Capstone in situ

70.1 " " 42. Excavations in progress

Peter Taylor
Betty Taylor
Colin Bush
John Radford



UNIVERSITY OF BRISTOL SPELAEOLOGICAL SOCIETY
MUSEUM CATALOGUE

No. T5.0
71

NEGATIVES		PHOTOGRAPHS		LANTERN SLIDES	
35mm	Up to $\frac{1}{4}$ pl.	$\frac{1}{2}$ and 1/1 pl.		2 x 2in.	$3\frac{1}{4}$ x $3\frac{1}{2}$ in.
	71		71 R.P. N.F.		
LOCATION	[H.T. 1953/105]			$\frac{1}{2}$ pl. in Dossier [H.T. T5.0/105]	71 (1)
REFERENCES				$\frac{1}{2}$ pl. Mounted in file	71 (2)

71 "Excavated barrow bed and the 'wall' in the Belt
WSN sector ✓ ASS 13.2.2015

UNIVERSITY OF BRISTOL SPELAEOLOGICAL SOCIETY
MUSEUM CATALOGUE

No. T5.0
72, 73, 74

NEGATIVES			PHOTOGRAPHS	LANTERN SLIDES	
35mm	Up to 1/4 pl.	1/2 and 1/1 pl.		2 x 2in.	3 1/4 x 3 1/4 in.
	72		72		
	73		73		
	74		74		

R.P. N.F.

LOCATION

74 (1/1) pl. in dossier 74(2) 1/2 pl in file
74(3) 1/2 " " file
1/2

REFERENCES

[H.T. 1953/98]
1953/ ? "earlier than 98"
1953/99

72 "Leaning slabs in outer part of belt, S.S.W. sector"

Shows part of cremation cemetery

73 "Outer half of late Bronze Age cemetery being filled in"

74 "Leaning slabs in outer part of belt S.S.W. sector"
"Pole stands in late B.A. pit which cuts outer edge of levelled
massive bed"



UNIVERSITY OF BRISTOL SPELAEOLOGICAL SOCIETY
MUSEUM CATALOGUE

No. T5.0
75

NEGATIVES			PHOTOGRAPHS	LANTERN SLIDES	
35mm	Up to 1/4 pl.	1/2 and 1/1 pl.		2 x 2in.	3 1/4 x 3 1/4 in.
	75 (Neg poor date 20/12/73)		75 R.P. N.F.	75 b + W	
	76		76 R.P. N.F.		
	77.0 } duplicities		77 R.P. N.F.		
	77.1 }				

LOCATION

REFERENCES

[H.T. 1953/92] (110) 76 75(1) 1/2 pl. in Dossier
[191] (111) 77 75(2) 1/2 " " file

- 75 "Late Bronze Age Cremation Cemetery S.S.W. sector looking
W x N - with working party R-L. John Radford, Colin Bush,
Betty Taylor, Roger Cook" ✓ AJS 13.2.2015
- 76 "Late Bronze Age Cremation Cemetery. S.S.W. sector"
- 77.0 } Late Bronze Age Cremation Cemetery S.S.W. sector
77.1 }



To repeat order state Feint, Size 5" x 8"

UNIVERSITY OF BRISTOL SPELAEOLOGICAL SOCIETY MUSEUM CATALOGUE

 No. T5.0
76, 77.0, 77.1

NEGATIVES			PHOTOGRAPHS	LANTERN SLIDES	
35mm	Up to $\frac{1}{4}$ pl.	$\frac{1}{2}$ and $1/1$ pl.		2 x 2in.	$3\frac{1}{2}$ x $3\frac{1}{4}$ in.
	76 ✓ ASS 13.2.2015 77.0 77.1		76 } R.P.V.F. 77 } 76 $\frac{1}{1}$ pl. in dossier		

LOCATION

REFERENCES

[HT. 1953 / 92] 110 ~~76~~
 / 91] 111 77

UNIVERSITY OF BRISTOL SPELAEOLOGICAL SOCIETY
MUSEUM CATALOGUE

No. 750

78.0, 78.1, 79, 80

NEGATIVES			PHOTOGRAPHS	LANTERN SLIDES	
35mm	Up to 1/4 pl.	1/2 and 1/1 pl.		2 x 2in.	3 1/4 x 3 1/4 in.
	78.0 78.1	AJS 13.2.2015	78.0 78.1 79 80	R.P. N.F.	78(1) 1/2 Pl. in dossier 78(2) 1/2 Pl. in file [H.T. 75.0/114]
LOCATION					78(3) mounted in file
REFERENCES		[H.T. 1953/102]	114	[H.T. 1953/112]	79 1/2 Pl. in dossier 113
		103	113		

78 " further + close up views of "Edge of belt and sunken Barrow bed, S.S.W. sector (bed filled with stones of cairn. Looking N" AJS 13.2.2015

79 } AJS 13.2.2015
80 } 2 views of "sunken (levelled) bed of barrow. structure of outer part of "belt" of silicified limestone (containing much O.R.S. S.S.W. sector. Also [part of] late Bronze Age cemetery field" 79 looking N + slightly E.
80 " " " " E.



To repeat order state Feint, Size 5" x 8"

UNIVERSITY OF BRISTOL SPELAEOLOGICAL SOCIETY
MUSEUM CATALOGUE

No. T5.0

81.0, 81.1, 82.0, 82.1

NEGATIVES			PHOTOGRAPHS	LANTERN SLIDES	
35mm	Up to 1/4 pl.	1/2 and 1/1 pl.		2 x 2in.	3 1/2 x 3 1/2 in.
	81.0		81.0		
	81.1		81.1		
	82.0		82.0		

LOCATION 82.1 No neg. found 20/12/73 82.1

REFERENCES

[H.T. 1953/117] 118 [H.T. 1953/119] 120
 [/119] 119 [/121] 121

81.0 } clear and more distant views of "structure of belt
 81.1 } S.S.W. sector (internal to leaning slabs), wall
 becoming exposed"

82.0 } distant and close up views of "The Wall" so far
 82.1 } existing from N.W. sector "4/7/53"

UNIVERSITY OF BRISTOL SPELAEOLOGICAL SOCIETY
MUSEUM CATALOGUE

No. T5.0
83.0, 83.1

NEGATIVES			PHOTOGRAPHS	[LANTERN SLIDES]	
35mm	Up to 1/4 pl.	1/2 and 1/1 pl.		2 x 2in.	3 1/4 x 3 1/2 in.
	83.0 83.1		83.0 83.1 } R.P. N.F. 83.1 1/2 pl. Mounted in file		
			83.0 1/1 " in file		

LOCATION

REFERENCES

[HT. 1953/142] 126
141] 125

"Belt" standing stone and inner circle S.S.W. sector"
Partially cleared.

83.0 from ~~about due S~~ a little W of S ✓ AJS 13.2.2015

83.1 " " " S. ✓ AJS 13.2.2015

Two other photographs very similar to
T5.0/83.0 in dossier T5.0/83.0(2)

UNIVERSITY OF BRISTOL SPELAEOLOGICAL SOCIETY
MUSEUM CATALOGUE

No. T5.0
83.2-83.5

NEGATIVES			PHOTOGRAPHS	LANTERN SLIDES	
35mm	Up to 1/4 pl.	1/2 and 1/1 pl.		2 x 2in.	3 1/4 x 3 1/4 in.
	83.2		83.2	} RP. N.F.	
	83.3		83.3		
	83.4		83.4		
	83.5		83.5		
			83.4 1/4 pl. in file		

LOCATION
REFERENCES

[H.T. 1953 / 143
147]

127a
127b

[H.T. 1953 / 144
146] 128a, b

- 83.2 } Standing stone of 83.0 after excavation.
- 83.3 } Almost identical views from S.E.
- 83.4 } Two almost identical views of 83.0 after excavation viewed from E. 'Belt' and inner circle seen. S.S.W. sector
- 83.5 }

[for other finds see T5.5/53 - flint bits & two burnt bones]

Moore's Modern Methods Ltd., London, E.C.4



To repeat order state Feirt., Size 5" x 8"

ASS
13.2.2015

UNIVERSITY OF BRISTOL SPELAEOLOGICAL SOCIETY
MUSEUM CATALOGUE

No. T5.0
84.0, 84.1

NEGATIVES		PHOTOGRAPHS		LANTERN SLIDES	
35mm	Up to 1/4 pl.	1/2 and 1/1 pl.		2 x 2in.	3 1/4 x 3 1/4 in.
	84.0 84.1		84.0 } RP NF 84.1 }		

LOCATION

REFERENCES

[HT. 1953/153, 154]

84.0 }
84.1 }

Panoramic pair of W. side of barrow: shows molt of cremation cemetery and ring or girdle of stones round cairn and prepared bed for cairn



UNIVERSITY OF BRISTOL SPELAEOLOGICAL SOCIETY
MUSEUM CATALOGUE

No. T5.0
85

NEGATIVES			PHOTOGRAPHS	LANTERN SLIDES	
35mm	Up to $\frac{1}{4}$ pl.	$\frac{1}{2}$ and 1/1 pl.		2 x 2in.	$3\frac{1}{2}$ x $3\frac{1}{2}$ in.
	85		85 R.P. N.F.		

LOCATION

REFERENCES

[H.T. 1953/1955]

85 "High tripod" in use. Colin Bush.
Primitive ladder & rope!



UNIVERSITY OF BRISTOL SPELAEOLOGICAL SOCIETY
MUSEUM CATALOGUE

No. T5.0
86, 87.0, 87.1

NEGATIVES			PHOTOGRAPHS	LANTERN SLIDES	
35mm	Up to 1/4 pl.	1/2 and 1/1 pl.		2 x 2in.	3 1/4 x 3 1/4 in.
	86		86 87.0 } RP NF 87.1 }		
	87.0				
	87.1				

LOCATION

REFERENCES

[HT 1953/131 [86]
132 a&b [87]]

86 General view showing "helt" in NW x W sector
87.0 } Panoramic view pair of excavation of N.W x W sector
87.1 }



UNIVERSITY OF BRISTOL SPELAEOLOGICAL SOCIETY
MUSEUM CATALOGUE

No. T5.0
88

NEGATIVES			PHOTOGRAPHS	LANTERN SLIDES	
35mm	Up to $\frac{1}{4}$ pl.	$\frac{1}{2}$ and 1/1 pl.		2 x 2in.	$3\frac{1}{4}$ x $3\frac{1}{2}$ in.
	88		88 RP NF		
LOCATION			1/2 pl. Downer [H.T. T5.0/138]		

REFERENCES

[H.T. 1953/138]

88 "Shows bank and made earth at edge of levelled platform beneath cairn. Edge cairn in situ in W below that the cairn extended over the bank. The larger stones (some of silicified limestone) at the extreme edge are probably part of the incomplete kerb. (NNE + NNW sections being filled in at request of local authorities)". Looking N.W x W
✓ AJS 13.2.2015

UNIVERSITY OF BRISTOL SPELAEOLOGICAL SOCIETY
MUSEUM CATALOGUE

No. T5.0
89.0, 89.1, 90.0
90.1

NEGATIVES			PHOTOGRAPHS	LANTERN SLIDES	
35mm	Up to 1/4 pl.	1/2 and 1/1 pl.		2 x 2in.	3 1/4 x 3 1/4in.
	89.0 VASS 13-2.2015		89.0	} RP NF	
	89.1		89.1		
	90.0		90.0		
	90.1		90.1		

LOCATION

REFERENCES

[H.T. 1953 / ~~139, 140~~ 220, 221]
222, 223]

89.0 Looking E x S } "Looking along edge of cairn. Note bank
89.1 " S.E } formed by edge of made earth (with
which the narrower bed was levelled -
~~dot~~ doubtless earth derived from the sunken S half of the
barrow bed). The stones, o.r.s. of the Beaker cairn
extend down the bank to end of a line of larger stones (many
of s' elicified limestone) possibly a keok.
90.0 Looking NW x W } Description as for 89
90.1 " W }



UNIVERSITY OF BRISTOL SPELAEOLOGICAL SOCIETY
MUSEUM CATALOGUE

No. T5-0

91.0, 91.1

NEGATIVES			PHOTOGRAPHS		LANTERN SLIDES	
35mm	Up to 1/4 pl.	1/2 and 1/1 pl.			2 x 2in.	3 1/2 x 3 1/4 in.
	91.0, 92		91.0	92		92
	91.1, 93.0		91.1	93.0	} RP NF	93.0
	93.1			93.1		93.1

LOCATION
REFERENCES

[HT 1953 / 229, 230].
231 [92]
249, 250 [93.0, 93.1]

91.0 } } Almost identical views of in N.W.E. sector of "leaf of
91.1 } } yellow earth with ~~black layer on it~~ blackened
surface just external to "Wall" of silicified
limestone"

92 } Pit of 91, excavated. Looking W x N
93.0 } }
93.1 } } Two other views of pit of 91 excavated

Moore's Modern Methods Ltd., London, E.C.4



To repeat order state Feint, Size 5" x 8"

UNIVERSITY OF BRISTOL SPELAEOLOGICAL SOCIETY
MUSEUM CATALOGUE

No. T5.0
94.0, 94.1, 95.0, 95.1

NEGATIVES				PHOTOGRAPHS		LANTERN SLIDES	
35mm	Up to 1/4 pl.		1/2 and 1/1 pl.				
		94.0	95.0			2 x 2in.	3 1/4 x 3 1/4 in.
	94.1	95.1					
					94.0 95.0	} RP NF	
					94.1 95.1		

LOCATION 94. c./112 and 115

REFERENCES [H.J. 1953/252, 253]
[1954/17, 18]

94.0 } Two views of "trench to identify edge of stone layer, of N
94.1 } of barrow". Looking S. 94.0 turf + top soil removed. 94.1 edge of layer defined.
95.0 } Two views of WNE sector after excavation
95.1 } 95.0 looking from E of N. 95.1 looking from nearly N shows section of barrow and inner circle of nearly vertical ~~stones~~ slabs



UNIVERSITY OF BRISTOL SPELAEOLOGICAL SOCIETY
MUSEUM CATALOGUE

No. T5.0
96.0, 96.1, 97

NEGATIVES			PHOTOGRAPHS	LANTERN SLIDES	
35mm	Up to 1/4 pl.	1/2 and 1/1 pl.		2 x 2in.	3 1/4 x 3 1/4 in.
	96.0 96.1 97		96.0 96.1 97	RP NF	

LOCATION

REFERENCES

[HT. 1954/68
1954/160
1954/73]

- 96.0 ENE sector from E. cleared of surface soil
"Note gap in raised rim of barrow"
- 96.1 ENE sector. In N.W. excavated sector raised rim
of barrow ~~bed~~ bed is seen
- 97 W. half of barrow. N.W. sector back filled and
restored



UNIVERSITY OF BRISTOL SPELAEOLOGICAL SOCIETY
MUSEUM CATALOGUE

No. 75.0

98, 99.0, 99.1, 100

NEGATIVES			PHOTOGRAPHS	LANTERN SLIDES	
35mm	Up to $\frac{1}{4}$ pl.	$\frac{1}{2}$ and $1/1$ pl.		2 x 2in.	$3\frac{1}{2}$ x $3\frac{1}{2}$ in.
	98 99.0 99.1		98 99.0 99.1	RP NF	

LOCATION

REFERENCES

[HT 1954/72] [1954/123 [100]]
92
93

98 "Circular stone setting probably accidental ENE sector"
 99.0 } Outside edge of Beaker cairn 30' from centre. May. 24th
 99.1 } Two views of radial trench to test for ditch. N.N.E
 sector. Excavated down to fairly solid bed rock

100 "E-W section of cairn at edge borrow bed (sunken level)" "The encircling stone platform (in section) is seen intact as is weathering in soil between it and underlying edge of original Beaker cairn. --- below is [over]"

Moore's Modern Methods Ltd., London, E.C.4



To repeat order state Feint, Size 5" x 8"

100

UNIVERSITY OF BRISTOL ZOOLOGICAL SOCIETY

fit? of dark earth
of the barrow bed apparently sunk at the edge

PP-0
PP-1
PP-2

PP-0
PP-1
PP-2

LOCATION
REFERENCES

[HT 1954/72] [1954/113 D-0]

PP-0
PP-1

PP-0 } Two years of rainfall...
PP-1 } ...
PP-2 } ...

100 "E-W section of corner of barrow bed (London
level)" "The remaining above platform (in section)
is seen intact as a weathered in soil between it and
underlying edge of original greater corner. ... below in [over]

100
100
100



UNIVERSITY OF BRISTOL SPELAEOLOGICAL SOCIETY
MUSEUM CATALOGUE

No. T5.0
102.0 - 102.3

NEGATIVES			PHOTOGRAPHS	LANTERN SLIDES	
35mm	Up to $\frac{1}{4}$ pl.	$\frac{1}{2}$ and 1/1 pl.		2 x 2in.	$3\frac{1}{2}$ x $3\frac{1}{2}$ in.
	102.0 102.3 102.1 102.2		102.0 } 102.3 } RP NF		

LOCATION

REFERENCES

[HT 1954/131 a, b, c,

- 102.0 "ENE sector showing absence of large stones in middle $\frac{3}{5}$ of sector. Pit on E-W diameter of cairn beginning to be excavated. 2 short poles, one in and one behind it". "from near N edge of sector"
- 102.2
- 102.3 Similar view from S. edge of sector



UNIVERSITY OF BRISTOL SPELAEOLOGICAL SOCIETY
MUSEUM CATALOGUE

No. T5.0
101

NEGATIVES			PHOTOGRAPHS	LANTERN SLIDES	
35mm	Up to $\frac{1}{4}$ pl.	$\frac{1}{2}$ and 1/1 pl.		2 x 2in.	$3\frac{1}{4}$ x $3\frac{1}{2}$ in.
	101		101 R.P. N.F.		

LOCATION

REFERENCES

[H.T. 1954/118]

- 101 General view of excavations ~~looking~~ from "slightly S of W." "Note transition from raised (N) to sunk (S) part of barrow bed and gaps in the belt (or raised rim) of larger stones. On the left (S) the weathered top of the original beaker cairn is exposed by removal of the enclosing stone platform (of middle or late B.A. date).


 UNIVERSITY OF BRISTOL SPELAEOLOGICAL SOCIETY
 MUSEUM CATALOGUE

 No. T5.0
103.0, 103.1, 104

35mm	NEGATIVES		PHOTOGRAPHS	LANTERN SLIDES	
	Up to $\frac{1}{4}$ pl.	$\frac{1}{2}$ and 1/1 pl.		2 x 2in.	$3\frac{1}{4}$ x $3\frac{1}{2}$ in.
	103.0 103.1 104		103.0 103.1 104	RP NF	

LOCATION

REFERENCES

[HT 1954/133, 134]

144

- 103.0 } Two views of "pothole"-like "pit" amongst collapsed
 103.1 } ancient burrows NNE sector
 "Just outside wall in limestone belt and under portion
 of belt, which was ill marked. ? disturbed." "The heap
 of dark earth above the pit is not easy to explain
 on this hypothesis". [could there have been a wooden
 structure here - coffin ? E.H.H.]
 Viewed from E.
- 104 Pit excavated. It extended lt. under intact primary soil surface

UNIVERSITY OF BRISTOL SPELAEOLOGICAL SOCIETY
MUSEUM CATALOGUE

No. T5.0
105.0 - 105.4

NEGATIVES		PHOTOGRAPHS	LANTERN SLIDES	
35mm	Up to 1/4 pl.		2 x 2in.	3 1/4 x 3 1/4 in.
	105.0 1 105.4	105.0 1 105.4 } RP. NF		

LOCATION

REFERENCES

[HT. 1954/162 from E slightly N of E
163 " E x S
164 " N.N.E
165 looking E
166

E.N.E. Sector excavated. series of views

105.0 from E
105.1 " slightly N of E
105.2 " E x S
105.3 " N.N.E.
105.4 Looking E

} "structures in the 'Belt'.
"walls" distorted by sinking into
? badger burrow."

To repeat order state **Feint**, Size 5" x 8"

UNIVERSITY OF BRISTOL SPELAEOLOGICAL SOCIETY
MUSEUM CATALOGUE

No. T5.0
106, 107.0, 107.1

NEGATIVES			PHOTOGRAPHS	LANTERN SLIDES	
35mm	Up to $\frac{1}{4}$ pl.	$\frac{1}{2}$ and 1/1 pl.		2 x 2in.	$3\frac{1}{2}$ x $3\frac{1}{2}$ in.
	106 107.0 107.1		106 107.0 107.1 } RP NF		

LOCATION

REFERENCES

[HT 1954/177
a, b.]

- 106 " ? spare slab awaiting use as a capstone - lying
at edge of stone platform covering late B.A. cemetery"
- 107.0 } Pit 51 of L.B.A. Cemetery
107.1 } Cover stones in place
Pit cleared



To repeat order state Feint, Size, 5" x 8"

 UNIVERSITY OF BRISTOL SPELAEOLOGICAL SOCIETY
 MUSEUM CATALOGUE

 No. ~~HT~~ T5.0
 108.0 - 108.3

NEGATIVES			PHOTOGRAPHS	LANTERN SLIDES	
35mm	Up to 1/4 pl.	1/2 and 1/1 pl.		2 x 2in.	3 1/2 x 3 1/2 in.
	108.0 108.1 108.2 108.3		108.0 108.1 108.2 108.3 } RP NF		
LOCATION	For shard see also T5.7/6 108.1(1) 1/2 pl. in file				
REFERENCES	108.1(2) 1/4 " " "				
	[HT 1954/183, 184, 185, 186]				

108.0 } LBA Cemetery Pit 53. Capstone in place
 108.1 } Variants } LBA Cemetery Pit 53 emptied. Shard
 108.2 } of bucket-shaped urn in situ
 lying outer face down
 108.3 variant of 108.1. Sunlight on shard

VASS
13.2.2015

UNIVERSITY OF BRISTOL SPELAEOLOGICAL SOCIETY
MUSEUM CATALOGUE

No. T5.0
109

NEGATIVES			PHOTOGRAPHS	LANTERN SLIDES	
35mm	Up to $\frac{1}{4}$ pl.	$\frac{1}{2}$ and 1/1 pl.		2 x 2in.	$3\frac{1}{4}$ x $3\frac{1}{4}$ in.
	109		109 RP NF		

LOCATION

REFERENCES

[HT. 1954/191]

109 Excavation of SSE sector looking approximately N

UNIVERSITY OF BRISTOL SPELAEOLOGICAL SOCIETY
MUSEUM CATALOGUE

No. T5.0

110.0, 110.1, 110.2

NEGATIVES			PHOTOGRAPHS	LANTERN SLIDES	
35mm	Up to 1/4 pl.	1/2 and 1/1 pl.		2 x 2in.	3 1/4 x 3 1/4 in.
	110.0		110.0		
	110.1		110.1	} RP. N.F.	
	110.2		110.2		

LOCATION

REFERENCES

[HT 1954/202, 222a, 222b]

110.0 Pits of LBA cemetery S.S.E. sector. Capstone of pit 56 in far corner of excavation. Large pit 53 in centre with its capstone on left. Pit 51 adjacent to 53 and its capstone placed on cairn

110.1 } L.B.A. cemetery. Pit 64 { Capstone in place
110.2 } Pit emptied

13.2.2015



UNIVERSITY OF BRISTOL SPELAEOLOGICAL SOCIETY
MUSEUM CATALOGUE

No. T5.0
111.0, 111.1

35mm	NEGATIVES		PHOTOGRAPHS	LANTERN SLIDES	
	Up to 1/4 pl.	1/2 and 1/1 pl.		2 x 2in.	3 1/2 x 3 1/2 in.
	111.0 111.1		111.0 } 111.1 } RP NF		

LOCATION

see also T5.7/3 111.0 (1) 1/2 pl. in dossier

REFERENCES

[HT. 1954/328 a Det]
328 b

111.0 (2) 1/2 n in file

111.0 } Variants }
111.1 }

SSE sector excavated. "White stakes mark edge of sunk barrow bed. Small hole [white at back] at site of "food-vessel-like pot" " [for this pot see also T5.7/3



UNIVERSITY OF BRISTOL SPELAEOLOGICAL SOCIETY
MUSEUM CATALOGUE

No. T5.0
112.0, 112.1, 113

35mm	NEGATIVES		PHOTOGRAPHS	LANTERN SLIDES	
	Up to $\frac{1}{4}$ pl.	$\frac{1}{2}$ and 1/1 pl.		2 x 2in.	$3\frac{1}{4}$ x $3\frac{1}{2}$ in.
	112.0 112.1 113		112.0 } R.P. N.F. 112.1 } 113 }		

LOCATION

c. p. 94 for 112 and 115

REFERENCES

[HT. 1954/329, a, b [112]
1955/70A

112.0 } almost identical } E.S.E. sector cleared of soil ready
112.1 } for radial trench to be dug to test
for ditch. Looking approx N.W

113 "Slab of O.R.S. lying on surface of Beaker cairn
beneath overlap of L.B.A. Platform". Slab measures
ca. 18 x 11 x 4 ins. Max. thickness is 4"
"Nothing but weathering soil below [stone]"

Moore's Modern Methods Ltd., London, E.C.4



To repeat order state Feint, Size 5" x 8"

UNIVERSITY OF BRISTOL SPELAEOLOGICAL SOCIETY
MUSEUM CATALOGUE

No. T5.0
114, 115

NEGATIVES			PHOTOGRAPHS	LANTERN SLIDES	
35mm	Up to 1/4 pl.	1/2 and 1/1 pl.		2 x 2in.	3 1/2 x 3 1/2 in.
	114 115		114 } 115 } RP. N.F.		

LOCATION
REFERENCES

for 115 c.f. 94 and 112
[HT 1955/84] [H.T. 1955/106]

ESE sector

114 LBA platform removed leaving Beaker cairn.
(weathering soil left at edge of barrow but removed
from rest of cairn - i.e. weathering soil under
overlap of "platform" only left)

115 ESE sector "showing original URSS trench and
radial trench cleared out."

UNIVERSITY OF BRISTOL SPELAEOLOGICAL SOCIETY
MUSEUM CATALOGUENo. T5.0
116.0, 116.1, 116.2

NEGATIVES		PHOTOGRAPHS	LANTERN SLIDES	
35mm	Up to $\frac{1}{4}$ pl.	$\frac{1}{2}$ and 1/1 pl.	2 x 2in.	$3\frac{1}{2}$ x $3\frac{1}{2}$ in.
	116.0 116.1 116.2			
		116.0 116.1 116.2		

R.P. N.F.

LOCATION

see also 117.2 for E. Stone (viewed from S)

REFERENCES

" " 126
[HT 1955/109 [116.0] 110 [116.1] 211 [116.2]

116.0 } different views } ESE sector excavated from SE x E
 116.1 } of same area } 116.0 capstone of LBA pit 69 in situ
 116.2 } 116.1 pit 69 emptied, capstone to left
 116.2 closer view than 116.1

The white rods mark line of original UBSS trench
 "The missing part of the wall of silicified limestone in
 the 'belt' (destroyed by the original UBSS trench radial
 trench and by use of its stones as capstone for pit 68 seen in
 front of it) is marked by white stakes." The missing part of

The inner circle of O.R.S. upright slabs (also destroyed by UBSS trench pit).

UBSS trench pit

35mm	Up to 1/2 pl.	1/2 and 1/4 pl.
116.0	116.0	116.0
116.1	116.1	116.1
116.2	116.2	116.2

LOCATION: see also 117.0 for E. station (view from S)

REFERENCES: [HT 1122/104 [116.0] 116 [Inv. Dan. Dr. 2]

116.0 } different views
 116.1 } of same area
 116.2 }
 116.0 capstone of LBA pit of in situ
 116.1 pit of capstone capstone to left
 116.2 shown view from 116.1

The white rock work here of original UBSS trench
 "The missing part of the wall of original UBSS trench visible
 the 'left' destroyed by the original UBSS trench wall
 travel and by the stone of capstone for pit 68 seen in
 part of it is visible in white stone. The missing part of

8 x 2 on 2 20000 20000 20000 20000 20000

UNIVERSITY OF BRISTOL ZOOLOGICAL SOCIETY



To repeat order state Feint, Size 5" x 8"

UNIVERSITY OF BRISTOL SPELAEOLOGICAL SOCIETY
MUSEUM CATALOGUE

No. T105.0
117.0, ~~117.1~~, 117.2

NEGATIVES			PHOTOGRAPHS	LANTERN SLIDES	
35mm	Up to $\frac{1}{4}$ pl.	$\frac{1}{2}$ and 1/1 pl.		2 x 2in.	$3\frac{1}{4}$ x 3 $\frac{1}{2}$ in.
	117.0 117.1 117.2		117.0 117.1 117.2	RP NF	

LOCATION
REFERENCES

See also 116, 118, 117.2 see also 132

[HT 1955/115, 116]
113 (117.2)]

117.0 } } "E.S.E. sector - excavated "Wall" partly restored"
117.1 } }

117.2 E.S.E. sector. East Stone viewed from 3
[There appears to be a great difference in
degree of weathering of the two parts of the
stone etc.]

UNIVERSITY OF BRISTOL SPELAEOLOGICAL SOCIETY
MUSEUM CATALOGUE

No. T5.0
118.0 - 119.1

NEGATIVES			PHOTOGRAPHS	LANTERN SLIDES	
35mm	Up to 1/4 pl.	1/2 and 1/1 pl.		2 x 2in.	3 1/2 x 3 1/2 in.
	118.0 119.0 118.1 119.1		118.0 119.0 118.1 119.1		

R.P. N.F.

LOCATION

See also 116, 117

REFERENCES

[HT. 1955/134, 135]
[HT. 1955/ - -]

118.0 ESE sector - distant view
118.1 ESE sector - closer view with site of food
1 vessel.
119.0 ESE sector excavated - looking E from burrow centre
119.1 " " N from S.E. of burrow

UNIVERSITY OF BRISTOL SPELAEOLOGICAL SOCIETY
MUSEUM CATALOGUE

No. T5.0
120, 121, 122

NEGATIVES			PHOTOGRAPHS	LANTERN SLIDES	
35mm	Up to $\frac{1}{4}$ pl.	$\frac{1}{2}$ and 1/1 pl.		2 x 2in.	$3\frac{1}{4}$ x $3\frac{1}{4}$ in.
	120 121 122		120 } 121 } RP. NF. 122 }		

LOCATION

REFERENCES

[HT 1955/123]
1955/125
1955/124

- 120 S.S.E. sector looking S.W. - Beaker cairn only
- 121 S.S.E. ^{from} centre. To show inner circle of upright
O.R.S. slabs. c.f. 122
- 122 S.S.E. sector. (Wide angle lens) c.f. 121; from centre



To repeat order state Feint, Size 5" x 8"

 UNIVERSITY OF BRISTOL SPELAEOLOGICAL SOCIETY
 MUSEUM CATALOGUE

 No. T5.0
123, 124

NEGATIVES			PHOTOGRAPHS	LANTERN SLIDES	
35mm	Up to $\frac{1}{4}$ pl.	$\frac{1}{2}$ and $1/1$ pl.		2 x 2in.	$3\frac{1}{4}$ x $3\frac{1}{2}$ in.
	123		123	123 b+w	123
	124		124	124 b+w	124

LOCATION

(124 see also 145) (see also T5.7/3)

REFERENCES

[H.T. 1955/122 - ~~wide angle lens~~
 1955/120 - wide angle lens]

123 S.S.E. sector from S.W. Beaker Cairn only.

124 South half of barrow looking N x W. "Part of LBA cemetery covered again & its stonework replaced (L foreground). Stakes mark edge of outer half of belt or platform; a radial strip of what is left in situ on E right of the SSE sector. The edge of the beaker cairn is left in situ in its sunk bed in that sector but
 124(1) $\frac{1}{11}$ pl. in dossier 124(2) $\frac{1}{11}$ pl in file 124(3) $\frac{1}{4}$ pl in file [over]

T.0.
123, 124

LANTERN SLIDES		PHOTOGRAPHS	NEGATIVES	
3 1/2 x 3 1/2 in.	2 x 3 in.		Up to 1 pl.	1/2 and 1/1 pl.
123	124	R.P. N.F.	123	124
124	124		124	124

removed elsewhere. The nearest 3' pole marks site of
"food vessel-like pot."
Enlargement in dossier

123 222. better from S.W. (see also 124)
 124 202
 125-202 (125-202) (see also 124)
 126-202 (126-202) (see also 124)
 127-202 (127-202) (see also 124)
 128-202 (128-202) (see also 124)
 129-202 (129-202) (see also 124)
 130-202 (130-202) (see also 124)
 131-202 (131-202) (see also 124)
 132-202 (132-202) (see also 124)
 133-202 (133-202) (see also 124)
 134-202 (134-202) (see also 124)
 135-202 (135-202) (see also 124)
 136-202 (136-202) (see also 124)
 137-202 (137-202) (see also 124)
 138-202 (138-202) (see also 124)
 139-202 (139-202) (see also 124)
 140-202 (140-202) (see also 124)

UNIVERSITY OF BRISTOL SPELAEOLOGICAL SOCIETY
MUSEUM CATALOGUE

No. T5.0
125, 126

NEGATIVES			PHOTOGRAPHS	LANTERN SLIDES	
35mm	Up to 1/4 pl.	1/2 and 1/1 pl.		2 x 2in.	3 1/4 x 3 1/2 in.
	125.0 125.1 126.0		125.0 125.1 126.0	} RP NF	
	126.1		126.1		

LOCATION

REFERENCES

126.0, 126.1 are almost identical with 116
see also 127
[HT. 1955/119a, b.]
225, a, b]

125.0 } almost duplicates } E.S.E. Sector looking N x W from
125.1 } S.S.E. Excavated

126.0 } Duplicates } E.S.E. Sector - "wall" partly rebuilt
126.1 } looking N.N.W. close up view



UNIVERSITY OF BRISTOL SPELAEOLOGICAL SOCIETY
MUSEUM CATALOGUE

No. T5.0
127, 128

NEGATIVES			PHOTOGRAPHS	LANTERN SLIDES	
35mm	Up to $\frac{1}{4}$ pl.	$\frac{1}{2}$ and $1/1$ pl.		2 x 2in.	$3\frac{1}{4}$ x $3\frac{1}{4}$ in.
	127.0 127.1 128		127 128 } RP NF		

LOCATION

see also 126, 116

REFERENCES

[HT 1955/127]
1955/128]

127 E.S.E. Sector - distant view - otherwise same as 126

128 E.S.E. Sector looking north. Sunken barrow bed is seen. "Wall" partly restored. Pit 68 and capstone in foreground.



To repeat order state Feint, Size 5" x 8"

UNIVERSITY OF BRISTOL SPELAEOLOGICAL SOCIETY
MUSEUM CATALOGUE

No. TS.0
129, 130, 131

NEGATIVES			PHOTOGRAPHS	LANTERN SLIDES	
35mm	Up to $\frac{1}{4}$ pl.	$\frac{1}{2}$ and $1/1$ pl.		2 x 2in.	$3\frac{1}{4}$ x $3\frac{1}{2}$ in.
	129 130 131		129 130 131 } RF NP		

LOCATION

c.p. 116 etc.

REFERENCES

[HT. 1955/129]

130

131

- 129 E.S.E. sector from centre of barrow. looking E.S.E.
- 130 E.S.E. sector looking N. Sunken barrow bed and "Wall" seen and Pit 68. ~~to~~
- 131 E.S.E. sector looking W x S Pit 68 + restored wall are seen.



To repeat order state Feint, Size 5" x 8"

 UNIVERSITY OF BRISTOL SPELAEOLOGICAL SOCIETY
 MUSEUM CATALOGUE

 No. TS.0
 132 - 134, 135

NEGATIVES			PHOTOGRAPHS	LANTERN SLIDES	
35mm	Up to 1/4 pl.	1/2 and 1/1 pl.		2 x 2in.	3 1/2 x 3 1/2 in.
	132.0 132.1 133		132 133 134 135		
			} RP NF		

LOCATION

134 See also 117.2
135

REFERENCES

 [HT 1955/ — [?132] a, b]
 179
 180, 181

[133]

[134] [135]

 132.0 } almost
 132.1 } duplicates } "East upright stone from south"

 133 "Tump at east edge of outer platform or stone belt."
 "Tump was outer edge of encircling stone platform
 east of barrow centre" Looking S.

 134 as 133 looking N.W.
 135 "The Tump after excavation" looking S.W.



To repeat order state Feint, Size 5" x 8"

UNIVERSITY OF BRISTOL SPELAEOLOGICAL SOCIETY
MUSEUM CATALOGUE

No. 75.0
136, 137

NEGATIVES			PHOTOGRAPHS	LANTERN SLIDES	
35mm	Up to $\frac{1}{4}$ pl.	$\frac{1}{2}$ and $1/1$ pl.		2 x 2in.	$3\frac{1}{2}$ x $3\frac{1}{2}$ in.
	136 137		136 " R.P. N.F. 137		

LOCATION

REFERENCES

[HT 1955/177
178]

136 " Tump at east edge of outer platform. Barrow partly rebuilt. Looking W towards barrow centre "

137 ditto looking S.E.
Figure. M^{rs} Betty Taylor



UNIVERSITY OF BRISTOL SPELAEOLOGICAL SOCIETY
MUSEUM CATALOGUE

No. T5.0
138, 139

NEGATIVES			PHOTOGRAPHS	LANTERN SLIDES	
35mm	Up to $\frac{1}{4}$ pl.	$\frac{1}{2}$ and 1/1 pl.		2 x 2in.	$3\frac{1}{2}$ x $3\frac{1}{2}$ in.
	138 139		138 } 139 } R.F. N.F.		

LOCATION

REFERENCES

[HT 1955/258
259]

- 138 "The 'Wall', outer setting in the belt. Looking S.E. from NW"
figure is Mr. Masterman.
- 139 "Sunken part of levelled barrow bed. W.S.W. sector
looking NE." "NW edge of southern sunken part.
The boundary bank between the WSW and SSW sector
cut through to follow the 'Wall'".



To repeat order state Feint, Size 5" x 8"

 UNIVERSITY OF BRISTOL SPELAEOLOGICAL SOCIETY
 MUSEUM CATALOGUE

 No. T50
 140, 141

NEGATIVES		PHOTOGRAPHS	LANTERN SLIDES		
35mm	Up to 1/4 pl.		1/2 and 1/1 pl.	2 x 2in.	3 1/4 x 3 1/2in.
	140 141 141	140 } RP NF 141 }			

LOCATION

REFERENCES

 [HT 1955/260]
 [1957/25]

140 "Inner circle of DRS slabs (facing of central stack) and backing of cairn wall - setting of the Belt W.S.W sector. Looking NE." "The bank between the S.S.W. and W.S.W. sectors is cut through to trace the 'inner circle' - - - - - of the inner stack of D.R.S. slabs"

141 Excavations at T5 20/4/1957 Mr E.E. Taylor
 Colin Bush

Mr Martensson



To repeat order state Feint, Size 5" x 8"

UNIVERSITY OF BRISTOL SPELAEOLOGICAL SOCIETY
MUSEUM CATALOGUE

No. T5.0
142.0, 142.1

NEGATIVES			PHOTOGRAPHS	LANTERN SLIDES	
35mm	Up to $\frac{1}{4}$ pl.	$\frac{1}{2}$ and $1/1$ pl.		2 x 2in.	$3\frac{1}{4}$ x $3\frac{1}{2}$ in.
	142.0 142.1	1	142.0 142.1	} RP NF	

LOCATION

REFERENCES

HT. ~~207~~ 1955/86
1955/87

142.0
Distant
142.1
Close up.

"Edge of beaker cairn and capstone of cremation
burial pit 67 [in] ESE sector"
"Also shows ~~an~~ ORS slab lying on beaker cairn
but found [later] not to cover burial pit"
Looking N

UNIVERSITY OF BRISTOL SPELAEOLOGICAL SOCIETY
MUSEUM CATALOGUE

No. T5.0
143-145

NEGATIVES			PHOTOGRAPHS	LANTERN SLIDES	
35mm	Up to 1/4 pl.	1/2 and 1/1 pl.		2 x 2in.	3 1/4 x 3 1/2 in.
	143.0 143.1		143.0 } RP NF 143.1 }		144 145

LOCATION

REFERENCES

[HT. 1953/86a S. half }
86b N half }

143.0 Panoramic pair of excavations of burrow
143.0 N. half
143.1 143.1 S. half.

144 View of W.S.W. sector excavated.

145 Site of food vessel - (see also 124)
(see also T5.7/3)


 UNIVERSITY OF BRISTOL SPELAEOLOGICAL SOCIETY
 MUSEUM CATALOGUE

 No. 7510
146, 147

NEGATIVES		PHOTOGRAPHS	LANTERN SLIDES	
35mm	Up to $\frac{1}{4}$ pl.		2 x 2in.	$3\frac{1}{4}$ x $3\frac{1}{2}$ in.
	147.0	147.0 R.P. NF		146 147.0 147.1

LOCATION

REFERENCES

[H.T. 1956/191] renumbered 129c

 146 View of belt + inner row of O.R.S. slabs against
 cairn W.S.W. sector

 147.0 } duplicates
 147.1 }

 W. sectors excavated. Made from
 another lantern slide in collection of
 late D.P. Dobson / Hinton.

UNIVERSITY OF BRISTOL SPELAEOLOGICAL SOCIETY
MUSEUM CATALOGUE

No. TS-0
148, 149

NEGATIVES			PHOTOGRAPHS	LANTERN SLIDES	
35mm	Up to 1/4 pl.	1/2 and 1/1 pl.		2 x 2in.	3 1/4 x 3 1/2 in.
	148 149.0 149.1		148 149.0 149.1	} R.P. N.F.	

LOCATION

REFERENCES

[H.T. 1954/174
1954 124
125]

148 Group photograph of excavators at SE corner
of ENE sector
L-R Mrs Martynman, Mrs Betty Taylor, Mr. Martynman
& Colin Bush

"The Fall In"
149.0 The President and all the Vice-presidents, except
D. B. A. Creek who wandered away, on site.
L-R. E. K. Toostman L. S. Palmer
Mrs Dobson-Hinton
149.1 L-R. " " L. S. Palmer Mrs Dobson Hinton
11/14/1954



To repeat order state Feint, Size 5" x 8"

UNIVERSITY OF BRISTOL SPELAEOLOGICAL SOCIETY
MUSEUM CATALOGUE

No. T5.0
150-152

NEGATIVES			PHOTOGRAPHS	LANTERN SLIDES	
35mm	Up to $\frac{1}{4}$ pl.	$\frac{1}{2}$ and 1/1 pl.		2 x 2in.	$3\frac{1}{4}$ x $3\frac{1}{2}$ in.
				150 151 152	} c

LOCATION

REFERENCES

- 150 General view of barrow in course of rebuilding
Photo. D.M.M. Thomson 1956
- 151 Barrow from West. Photo. D.M.M. Thomson 1954
(See also T5.0/65.2 and .3)
- 152 Late B.A. Cemetery - a pit grave. Photo D.M.M. Thomson
date? prob. 1954

UNIVERSITY OF BRISTOL SPELAEOLOGICAL SOCIETY
MUSEUM CATALOGUE

No. T5.0
153

NEGATIVES			PHOTOGRAPHS	LANTERN SLIDES	
35mm	Up to $\frac{1}{4}$ pl.	$\frac{1}{2}$ and 1/1 pl.		2 x 2in.	$3\frac{1}{4}$ x $3\frac{1}{4}$ in.
	Not found 14/2/24		$\frac{1}{2}$ pl in dossier		

LOCATION

REFERENCES

153 View of edge of burrow looking S.E (approx) with
sign of graves of L.B.A. cemetery ✓
AJS 13.2.2015

Moore's Modern Methods, Ltd., London, E.C.4



T5.5 - T5.9

T5.5 -
T5.9



To repeat order state Feint, Size 5" x 8"

UNIVERSITY OF BRISTOL SPELAEOLOGICAL SOCIETY
MUSEUM CATALOGUE

No. T5.5
1, 2

NEGATIVES		PHOTOGRAPHS	LANTERN SLIDES	
35mm	Up to $\frac{1}{4}$ pl.		2 x 2in.	$3\frac{1}{4}$ x $3\frac{1}{2}$ in.
	1 } same neg. 2 }	1 } RP. N.F. 2 } $\frac{1}{2}$ pl. Dossier		

LOCATION

REFERENCES

[HT. 1953/269] Box 132
 [In dossier these are numbered T5.0/153] JAJ
 ✓ 13.2.2015

- " Butt of polished, asce or adze in O.R.S. from felling of pit above 2nd inhumation cist" [= cist of O.H.R. urn]
 [HT No. T5.3/21] [This is a very fine grained piece if it is O.R.S.]
- " Rubbing or green stone - " apparently from Middle Bronze Age additions to barrow" [HT. No. T5.3/60]

✓ AJS 13.2.2015 Box 132

UNIVERSITY OF BRISTOL SPELAEOLOGICAL SOCIETY
MUSEUM CATALOGUE

No. T5.5
3, 4,

NEGATIVES			PHOTOGRAPHS	LANTERN SLIDES	
35mm	Up to $\frac{1}{4}$ pl.	$\frac{1}{2}$ and 1/1 pl.		2 x 2in.	$3\frac{1}{4}$ x $3\frac{1}{2}$ in.
	3 4		3 } R.P. N.F. 4 } $\frac{1}{2}$ pl. in dossier		3

LOCATION

REFERENCES

[HT 1933/ 270 (154)
271 (155)] 3 lower ston =
HT T5.3/63

3. Largest upper & lower querns (1 pair) [Dossier No. T5.0/154]
~~Specimens not found 24/1/74~~ Lower ston found
28/2/74 Bears HT No. T5.3/63

4 Two each upper & lower querns. Left specimen = 3 above
Specimens not found 24/1/74

Both reported to be from Late Bronze Age Cemetery.



To repeat order state Feint, Size 5" x 8"

 UNIVERSITY OF BRISTOL SPELAEOLOGICAL SOCIETY
 MUSEUM CATALOGUE

 No. TS-5
5

35mm	NEGATIVES		PHOTOGRAPHS	LANTERN SLIDES	
	Up to $\frac{1}{4}$ pl.	$\frac{1}{2}$ and $1/1$ pl.		2 x 2in.	$3\frac{1}{4}$ x $3\frac{1}{2}$ in.

 LOCATION
 REFERENCES

#

Base outline

- 5 Burnt? Hammer stone from M.B.A. addition to
 TS-5 (O.H.R. period.
 [No other data] Museum case 5 top drawer
 [HT TS-3/36].
 Pebble fractured. outer surface shows many bruising
 facets. Fractured surface 3.5 x 4.0 cm Thickness 2.5 cm

UNIVERSITY OF BRISTOL SPELAEOLOGICAL SOCIETY
MUSEUM CATALOGUE

No. TS-5
6

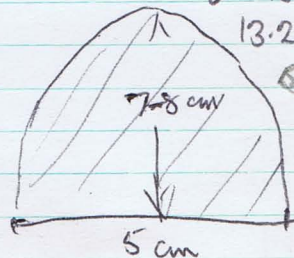
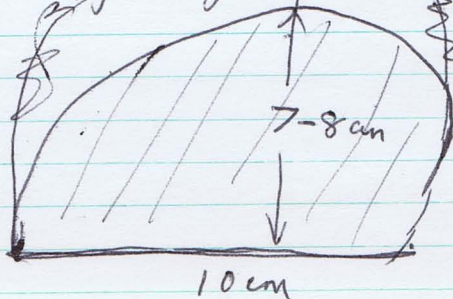
NEGATIVES		PHOTOGRAPHS	LANTERN SLIDES	
35mm	Up to $\frac{1}{4}$ pl.		$\frac{1}{2}$ and 1/1 pl.	2 x 2in.

LOCATION

REFERENCES

6. No records found 24/1/74. Solid piece O.R.S. with
base flattened by usage on rubber. [HT 5-3/300]

Not found.



✓ AJS
13.2.2015

Box 132



To repeat order state Feint, Size 5" x 8"

UNIVERSITY OF BRISTOL SPELAEOLOGICAL SOCIETY MUSEUM CATALOGUE

No. 75.5

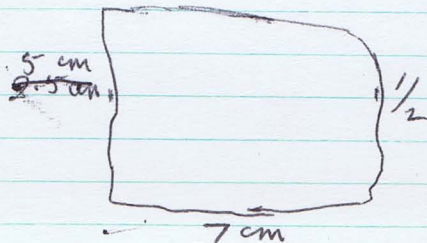
7

NEGATIVES			PHOTOGRAPHS	LANTERN SLIDES	
35mm	Up to $\frac{1}{4}$ pl.	$\frac{1}{2}$ and 1/1 pl.		2 x 2in.	$3\frac{1}{4}$ x $3\frac{1}{2}$ in.

LOCATION

REFERENCES

7. ^{No negs. found}
 { No records found 24/1/74. Possibly part of a
 hone stone of O.R.S. Has seen little use.
 [HT. TS-3/346] 7/9/57 N.E. sector - under edge of cairn



✓ AJS 13.2.2015
Box 132

UNIVERSITY OF BRISTOL SPELAEOLOGICAL SOCIETY
MUSEUM CATALOGUE

No. T5.5
8, 9

NEGATIVES			PHOTOGRAPHS	LANTERN SLIDES	
35mm	Up to 1/4 pl.	1/2 and 1/1 pl.		2 x 2in.	3 1/4 x 3 1/2 in.

LOCATION

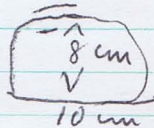
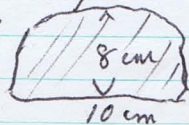
REFERENCES

[D^r Taylor's No. T5.3/22
T5.3/54]

8 Irregular lump of O.R.S. with some signs of use (?)
as the upper member of ~~the~~ grinding stones.


Probably natural

✓ AJS 4.2.2015
Box 120



Plan bare

9 Piece of slab of O.R.S. from late Bronze Age
cemetery. ?? Pot cover



1.8 cm thick

✓ AJS
13.2.2015
Box 132

UNIVERSITY OF BRISTOL SPELAEOLOGICAL SOCIETY
MUSEUM CATALOGUE

No. 75.5
10

NEGATIVES			PHOTOGRAPHS	LANTERN SLIDES	
35mm	Up to $\frac{1}{4}$ pl.	$\frac{1}{2}$ and 1/1 pl.		2 x 2in.	$3\frac{1}{2}$ x $3\frac{1}{2}$ in.

LOCATION

REFERENCES

10 Tip of modern whitstone - probably broken when
bracken was cut for cattle bedding. This was done
each year up to 1938 and perhaps later



UNIVERSITY OF BRISTOL SPELAEOLOGICAL SOCIETY
MUSEUM CATALOGUE



No. TS.5
11, 12

NEGATIVES		PHOTOGRAPHS		LANTERN SLIDES	
35mm	Up to $\frac{1}{4}$ pl.	$\frac{1}{2}$ and 1/1 pl.		2 x 2in.	$3\frac{1}{4}$ x $3\frac{1}{2}$ in.

LOCATION 11. In stone layer over later cremation cemetery

REFERENCES

11 Irregular small slab of D.R.S. probably chipped to shape. ? Pot-cover. c.f. $\frac{TS.5}{9}$ - [H.T. - no number]
In stone \checkmark AJS 13.2.2015 Box 132

12 Piece of D.R.S. ?? used as hammer stone [H.T. $\frac{TS.9}{326}$]
Oval base   \checkmark AJS 13.2.2015 Box 132

UNIVERSITY OF BRISTOL SPELAEOLOGICAL SOCIETY
MUSEUM CATALOGUE

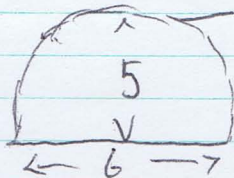
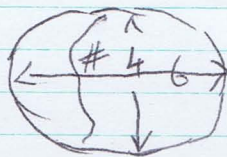
No. 75.5
13

35mm	NEGATIVES		PHOTOGRAPHS	LANTERN SLIDES	
	Up to $\frac{1}{4}$ pl.	$\frac{1}{2}$ and $1/1$ pl.		2 x 2in.	$3\frac{1}{4}$ x $3\frac{1}{2}$ in.

LOCATION

REFERENCES

13 Broken piece of O.R.S. with signs of use as a hammer stone — no [H.T. — no number]



— signs of use

✓ AJS 13.2.2015
Box 132

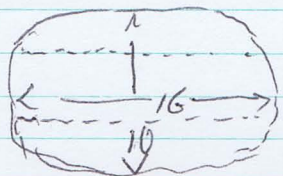
UNIVERSITY OF BRISTOL SPELAEOLOGICAL SOCIETY
MUSEUM CATALOGUE

No. T5.5
14

35mm	NEGATIVES		PHOTOGRAPHS	LANTERN SLIDES	
	Up to 1/4 pl.	1/2 and 1/1 pl.		2 x 2in.	3 1/4 x 3 1/2 in.

LOCATION
REFERENCES

14 Piece of D.R.S. ?? shaped to make a mould for casting bronze but spoiled and abandoned. Doubtful



cm x 5 cm thick



Box
✓ AJS 132
13.2.2015

[HT-unnumbered]

Moore's Modern Methods Ltd., London, E.C.4



To repeat order state Feint, Size 5" x 8"

UNIVERSITY OF BRISTOL SPELAEOLOGICAL SOCIETY
MUSEUM CATALOGUE

No. 75.5
15, 16

NEGATIVES		PHOTOGRAPHS	LANTERN SLIDES	
35mm	Up to $\frac{1}{4}$ pl.	$\frac{1}{2}$ and 1/1 pl.	2 x 2in.	$3\frac{1}{4}$ x $3\frac{1}{2}$ in.

LOCATION

REFERENCES

Moore's Modern Methods Ltd., London, E.C.4



To repeat order state Feint, Size 5" x 8"

15 Broken pebble O.R.S. ?? used as hammerstone
flat base - ovoid 4-6 cm. Height 7.0 cm [H.T. - 75.3/341]

Box 132
✓ AJS 132-2015

16 Slab of O.R.S. with one flat surface - may have
been intended as part of flat quern but no signs
of use [H.T. - 5.9/323] - Measures 20 x 15 x 4 cm. approx.

✓ AJS 132-2015

✓ AJS
13-2-2015

Box 132

* DUPLICATED ITEM. HT 75.3
PLACED IN SAME BAG. 316

*

UNIVERSITY OF BRISTOL SPELAEOLOGICAL SOCIETY
MUSEUM CATALOGUE

No. T5.5
16-18

NEGATIVES		PHOTOGRAPHS	LANTERN SLIDES	
35mm	Up to $\frac{1}{4}$ pl.	$\frac{1}{2}$ and 1/1 pl.	2 x 2in.	$3\frac{1}{4}$ x $3\frac{1}{2}$ in.

LOCATION

REFERENCES

16-18 Pebbles * ?? brought to site by men.
* No signs of use. [H.T. - T5.3/316, T5.3/529
T5.9/307]

✓ ASS / 13.2.2015

* 16 DUPLICATED

Moore's Modern Methods Ltd., London, E.C.4



To repeat order state **Feint**, Size 5" x 8"

UNIVERSITY OF BRISTOL SPELAEOLOGICAL SOCIETY
MUSEUM CATALOGUE

No. TS.5
19 [Blank no.]

NEGATIVES			PHOTOGRAPHS	LANTERN SLIDES	
35mm	Up to $\frac{1}{4}$ pl.	$\frac{1}{2}$ and 1/1 pl.		2 x 2in.	$3\frac{1}{2}$ x $3\frac{1}{2}$ in.

LOCATION

REFERENCES

UNIVERSITY OF BRISTOL SPELAEOLOGICAL SOCIETY
MUSEUM CATALOGUE

No. T5.5
20


NEGATIVES			PHOTOGRAPHS	LANTERN SLIDES	
35mm	Up to 1/4 pl.	1/2 and 1/1 pl.		2 x 2in.	3 1/2 x 3 1/2 in.

LOCATION

2nd cemetery

REFERENCES

20 Piece of black limestone made into a coarse knife
by chipping along one margin [HT. T5.3/304]



//



UNIVERSITY OF BRISTOL SPELAEOLOGICAL SOCIETY
MUSEUM CATALOGUE

No. T5.5
21-23

NEGATIVES			PHOTOGRAPHS	LANTERN SLIDES	
35mm	Up to 1/4 pl.	1/2 and 1/1 pl.		2 x 2in.	3 1/2 x 3 1/2 in.

LOCATION
REFERENCES

2nd Cemetery (21)
Top Cairn (22)
2nd Cemetery (23)

✓ AJS

8-2-2015 Box 120

T5.5/21 ✓ Piece of D.R.S. trimmed by flaking to make ✓
crude knife. c.f. T5.5 ✓ [V.I.F.T. T5.3/323] AJS 2015
20 Box 120

T5.5/22 Piece of silicified limestone which may have
had flakes struck off it ✓ AJS 4.2.2015 Box 120

T5.5/23 Detached flake with 2nd trimming to give form
of blunt backed knife. Somewhat reminiscent of
Late Upper Palaeolithic type. Cortex remains in part (P.F.O.)

No. 75.3
21-23

UNIVERSITY OF BRISTOL SPELEOLOGICAL SOCIETY
MUSEUM CATALOGUE

LANTERN SLIDES		PHOTOGRAPHS		NEGATIVES	
3/4 x 3/4 in.	2 x 2 in.			Up to 1 pl.	35mm

LOCATION
REFERENCES



cortesc

[H.T. 75.3/363

2nd trimming from one side only

19 BRISTOL COUNCIL LIBRARY 21st 2nd 3rd
UNIVERSITY OF BRISTOL LIBRARY 21st 2nd 3rd



To repeat order state Feint, Size 5" x 8"

UNIVERSITY OF BRISTOL SPELAEOLOGICAL SOCIETY
MUSEUM CATALOGUE

No. T5.5
24-26

NEGATIVES			PHOTOGRAPHS	LANTERN SLIDES	
35mm	Up to $\frac{1}{4}$ pl.	$\frac{1}{2}$ and 1/1 pl.		2 x 2in.	$3\frac{1}{4}$ x $3\frac{1}{2}$ in.

LOCATION


2nd Cemetery (24)

REFERENCES

Soil beneath heaver burial (25), (26)

T5.5/24 ✓ Core - flint ✓ AJS 4.2.2015 Box 120

T5.5/25 ✓ Round scraper
AJS 4.2.2015 Box 120



(25)

T5.5/26 ✓ Irregular piece of flint
AJS 4.2.2015
Box 120

UNIVERSITY OF BRISTOL SPELAEOLOGICAL SOCIETY
MUSEUM CATALOGUE

No. T5.5
27-31

NEGATIVES			PHOTOGRAPHS	LANTERN SLIDES	
35mm	Up to 1/4 pl.	1/2 and 1/1 pl.		2 x 2in.	3 1/4 x 3 1/4 in.

LOCATION soil beneath beaker burial (27), (28), (29)
REFERENCES In body of beaker cairn (30), (31)

AJS 4.2.2015 Box 120

- T5.5/27 ✓ Irregular piece of flint [HT T5.3/315]
 T5.5/28 ✓ Part of a small scraper. Dense white patina. [HT. T5.3/305]
 T5.5/29 ✓ Rough flake struck off a core. [HT T5.3/61]
 T5.5/30 Irregular piece of flint [HT. T5.3/357]
 T5.5/31 " " " " [HT. T5.3/364]

UNIVERSITY OF BRISTOL SPELAEOLOGICAL SOCIETY
MUSEUM CATALOGUE

No. TS.5
32-36

NEGATIVES			PHOTOGRAPHS	LANTERN SLIDES	
35mm	Up to 1/4 pl.	1/2 and 1/1 pl.		2 x 2in.	3 1/2 x 3 1/4 in.

LOCATION
REFERENCES

2nd cemetery

TS.5/32 } Piece of a scraper. Patina - white. [H.T. TS.3/368]
 33 } Irregular piece of flint [H.T. TS.3/330]
 34 } Small round scraper of flint [H.T. TS.3/48]

AJS 4.2.2015

✓ BOX 120

BOX 120



1/1
← notch seems to have been made deliberately

35 } Broken flint flake. Patina white. [H.T. TS.3/332]
 36 } Minute flake from an implement [H.T. TS.3/320]

UNIVERSITY OF BRISTOL SPELAEOLOGICAL SOCIETY
MUSEUM CATALOGUE

No. ~~753~~ T5.5
37-42

NEGATIVES		PHOTOGRAPHS	LANTERN SLIDES	
35mm	Up to $\frac{1}{4}$ pl.	$\frac{1}{2}$ and 1/1 pl.	2 x 2in.	$3\frac{1}{2}$ x $3\frac{1}{2}$ in.

LOCATION

2nd cemetery

REFERENCES

- 37✓ Scrap of flint from a blade [H.T. T5.3/327]
- 38✓ crude flint flake with 2nd trimming one end to
convert it to a scraper [H.T. T5.3/47]
- 39✓ Piece of small scraper (Not Box 120) [H.T. T5.3/348]
- 40✓ small round scraper [H.T. T5.3/311]
- 41✓ Piece of flint [H.T. T5.3/325]
- 42✓ Rough flake - some 2nd trimming along one edge [H.T. T5.3/343]

ATS 4.2.2015 Box 120

UNIVERSITY OF BRISTOL SPELAEOLOGICAL SOCIETY
MUSEUM CATALOGUE

No. ~~T5.5~~ ~~T5.3~~

T5.5
43(2) 44

NEGATIVES			PHOTOGRAPHS	LANTERN SLIDES	
35mm	Up to $\frac{1}{4}$ pl.	$\frac{1}{2}$ and 1/1 pl.		2 x 2in.	$3\frac{1}{4}$ x $3\frac{1}{2}$ in.

LOCATION

2nd cemetery

REFERENCES

T5.5/43 ✓ Two irregular pieces of flint [H.T. T5.3/29, T5.3/333]

T5.5/44 ✓ Small end scraper [H.T. T5.3/350]

AJS 4.2.2015 Box 120

UNIVERSITY OF BRISTOL SPELAEOLOGICAL SOCIETY
MUSEUM CATALOGUE

No. T5.5
45

NEGATIVES			PHOTOGRAPHS	LANTERN SLIDES	
35mm	Up to $\frac{1}{4}$ pl.	$\frac{1}{2}$ and 1/1 pl.		2 x 2in.	$3\frac{1}{4}$ x $3\frac{1}{2}$ in.

LOCATION

in barrow unknown.

REFERENCES

*45 small piece of fine grained stone perhaps part of
a hone stone. Base + end # [FT. T5.3/2]*

*✓ AIS 13.2.2015
Box 132*

UNIVERSITY OF BRISTOL SPELAEOLOGICAL SOCIETY
MUSEUM CATALOGUE

No. T5.5
~~#46, 47, 48~~

NEGATIVES			PHOTOGRAPHS	LANTERN SLIDES	
35mm	Up to 1/4 pl.	1/2 and 1/1 pl.		2 x 2in.	3 1/4 x 3 1/2 in.

LOCATION 2nd cemetery Pit 5-4 (46, 47)
REFERENCES Pit 7 (48)

Box 132
✓ AJS 13.2.2015

T5.5/46, 47 Two very small pieces of ~~flint~~ flint [H.T. T5.5/356]

T5.5/48 flint piece Pit 7. } associated with potsherd }
(Discarded) } probably T5.5/5 }

UNIVERSITY OF BRISTOL SPELAEOLOGICAL SOCIETY
MUSEUM CATALOGUE

No. 75.5
49-57

NEGATIVES			PHOTOGRAPHS	LANTERN SLIDES	
35mm	Up to $\frac{1}{4}$ pl.	$\frac{1}{2}$ and 1/1 pl.		2 x 2in.	$3\frac{1}{4}$ x $3\frac{1}{2}$ in.

LOCATION *Pit 24*

REFERENCES *Pit 42*
" 53
~~*" 51*~~

~~49~~ *49* *Nondescript fragment of flint - discarded*

50 *" " " "*

51 *Several nondescript fragments of flint. "*
some burnt

UNIVERSITY OF BRISTOL SPELAEOLOGICAL SOCIETY
MUSEUM CATALOGUE

No. 75.5
52

NEGATIVES			PHOTOGRAPHS	LANTERN SLIDES	
35mm	Up to $\frac{1}{4}$ pl.	$\frac{1}{2}$ and 1/1 pl.		2 x 2in.	$3\frac{1}{4}$ x $3\frac{1}{2}$ in.

LOCATION

Pit 61

REFERENCES

52 Piece of O.R.S. ?? flaked as a point [H.T. 75.3/310]



✓ AJS 13.2.2015
Box 132

?? flaking - or retouch

UNIVERSITY OF BRISTOL SPELAEOLOGICAL SOCIETY
MUSEUM CATALOGUE

No. T5.5
53, 54

35mm	NEGATIVES		PHOTOGRAPHS	LANTERN SLIDES	
	Up to $\frac{1}{4}$ pl.	$\frac{1}{2}$ and 1/1 pl.		2 x 2in.	$3\frac{1}{4}$ x $3\frac{1}{2}$ in.

LOCATION
REFERENCES

Pit 62
Great Upright stone in S.S.W. sector (see also $\frac{T5.17}{83}$)

53 Monescript small fragment of flint. - Discarded
[H.T. T5.3/30]

54 Two monescript pieces of flint, small, against inner (back) of great upright - Discarded
[H.T. T5.3/340 (1/2)] Assoc with less than 2.0 gm of burnt bone - discarded - see also $\frac{T5.0}{83}$

UNIVERSITY OF BRISTOL SPELAEOLOGICAL SOCIETY
MUSEUM CATALOGUE

No. TS.7
1.0, 1.1

NEGATIVES		PHOTOGRAPHS	LANTERN SLIDES	
35mm	Up to 1/4 pl.		2 x 2in.	3 1/4 x 3 1/2in.
	1.0 I.T. 1954/200 1.1 I.T. 1954/195	1.0 R.P. N.F. 1/2 pl. in dossier	1.0	1.0

LOCATION

Museum case 9, top central right

REFERENCES

R.F. Read [1924] Report on the excavation of Mendip Barrows
PUBSS. 2(1) 65
[1925] Second Report ditto PUBSS: 2(2) 132

Faylor [The barrow has since 1925 been completely excavated by H. Taylor et al but no report available at 24/1/74]

TS.7
✓ ASS 1.0
3.2-15 1.1

is the "B1a" beaker from the primary context.
Various restorations shown & also post-war reconstructions.
Post war re-reconstruction from all pieces recovered from Museum debris. Based on plasticine reconstruction with all recovered shards lit into plasticine.
(Dossier No. TS.0/3H)

UNIVERSITY OF BRISTOL SPELAEOLOGICAL SOCIETY
MUSEUM CATALOGUE

No. T5.7
1.2 - 1.4

NEGATIVES			PHOTOGRAPHS	LANTERN SLIDES	
35mm	Up to $\frac{1}{4}$ pl.	$\frac{1}{2}$ and 1/1 pl.		2 x 2in.	$3\frac{1}{4}$ x $3\frac{1}{2}$ in.
	1.2		1.2 R.P. N.F.	1.2	1.2
	1.3		1.2-1.4 $\frac{1}{11}$ pl.	1.3	
	1.4		1.5 $\frac{1}{11}$ pl in dossier		

LOCATION

REFERENCES

NOTE 8: Taylor has numbered pottery under T5.8 - the old division. All T5.8 = T5.7 in present catalogue

- 1.2 } ✓ AJS 13.2.2015
 1.3 } was almost identical views of post-war re-reconstruction
 1.4 } of beaker showing surviving sherds & faint outlines
 and features of rest of restoration. All photographs by
 H. Taylor (Dossier No. T5.0/3)
- 1.5 ✓ Beaker fully restored (Dossier No. T5.0/3F)
 AJS 13.2.2015

UNIVERSITY OF BRISTOL SPELAEOLOGICAL SOCIETY
MUSEUM CATALOGUE

No. T5.7
2.0, 2.1

NEGATIVES		PHOTOGRAPHS		LANTERN SLIDES	
35mm	Up to 1/4 pl.	1/2 and 1/1 pl.		2 x 2in.	3 1/2 x 3 1/2 in.
	2		2 RP NF 1/2 pl. in dossier	2.0	2.1

LOCATION Museum case 9 top centre

REFERENCES
 Read, R.F. [1925] Second report on the excavation of
 Mendip Barrows. PUBSS 2(2), 132 + fig. 1
 Taylor, H. 1926 Third Report on excavation of
 Mendip Barrows. PUBSS 2(3), 211

All photographs by H. Taylor of post-war
 re-reconstruction based on original photographs

2.0 The OHR urn reconstructed ✓ ASS 13.2.2015
 2.1 Various sherds of urn not included in reconstruction
 (Inside urn) (Dossier No. T5.0/4A)

Moore's Modern Methods Ltd., London, E.C.4



To repeat order state Feint, Size 5" x 8"

UNIVERSITY OF BRISTOL SPELAEOLOGICAL SOCIETY
MUSEUM CATALOGUE

No. T5.7
3

35mm	NEGATIVES		PHOTOGRAPHS		LANTERN SLIDES	
	Up to 1/4 pl.	1/2 and 1/1 pl.			2 x 2in.	3 1/2 x 3 1/2 in.
	3.0	3.3	3.0	3.3 (RP	3.3	3.4
	3.1	3.	3.1) NF		
	3.2		3.2			

LOCATION

Museum case 9 top left.

REFERENCES

Unpublished 24/1/74
See also T5.0/124, 145

3.0 - ~~3.~~ Almost identical views of "Good Vessel" with \checkmark ASS 13.2.2015
3.2 cremation in pit before removal

[H.T. 1954/224, 225, ?]

3.3 } The "Good vessel" reconstructed
3.4 }

1/2 p. print in dossier No. T5.0/199A

UNIVERSITY OF BRISTOL SPELAEOLOGICAL SOCIETY
MUSEUM CATALOGUE

No. T5.7
4

NEGATIVES			PHOTOGRAPHS	LANTERN SLIDES	
35mm	Up to 1/4 pl.	1/2 and 1/1 pl.		2 x 2in.	3 1/4 x 3 1/2 in.
	4.0 4.1		4.0 } R.P. N.F. 4.1 } 1/2 p. in dossier		

LOCATION

Museum. Case 9. upper middle shelf. centre

REFERENCES

[HT. 1956/39, 1956/31

Box 121.

AJS

✓ 13.2.2015

4.0 } almost identical. Shards of base of pot from cremation
4.1 } cemetery. Found in pieces. Central part of base
missing, edges of hole abraded. [HT. T5.8/301 = old
catalogue classification] (In dossier T5.0/241

UNIVERSITY OF BRISTOL SPELAEOLOGICAL SOCIETY
MUSEUM CATALOGUE

No. 75.7
5

NEGATIVES		PHOTOGRAPHS		LANTERN SLIDES	
35mm	Up to $\frac{1}{4}$ pl.	$\frac{1}{2}$ and 1/1 pl.		2 x 2in.	$3\frac{1}{4}$ x $3\frac{1}{2}$ in.

LOCATION

Museum case 9 upper middle - centre

REFERENCES

[

5 Body shard from cremation cemetery. [HT. 75.8/303]

AJS ✓ 13.2.2015

UNIVERSITY OF BRISTOL SPELAEOLOGICAL SOCIETY
MUSEUM CATALOGUE

No. T5.7
6

NEGATIVES		PHOTOGRAPHS	LANTERN SLIDES	
35mm	Up to $\frac{1}{4}$ pl.		2 x 2in.	$3\frac{1}{4}$ x $3\frac{1}{2}$ in.
	6.0 - 6.5	6.0 - 6.5 R.P. N.F.		6.4

LOCATION

Museum case 9. Upper middle shelf, left

REFERENCES

[H.T. 1954/190(6.0), 203(6.1), 210(6.2), 205(6.3)
201(6.4), 199(6.5)
Box 121
AJS
✓ 13.2.2015 See also T5.0/108

6 (3 Pcs) Series of views of reburnt sherds of bucket cinerary
urn from pit 53. Rim found in 1 piece. Base mainly
1 piece but some fragments. Edges of sherds not abraded.

6.0

Lip sherd. (scale at side)

6.1

6.2

6.3

} Variants of 6.0 { 20

[see over]

Rim sherd and base. (Scale on it) [on record for this
photograph H.T. records "The rim piece lay (in one piece)
concave side up almost on the bottom of the cremation

pit deposit. The base rested (originally probably in one piece for the sherds were in their correct relative positions) broken up on top of the cremation deposit so that it seemed as if an inverted vessel was present.

6.4 Almost identical with 6.3
6.5 " " " 6.1

| But dossier (TS.10/195) states that rim was in pit 53 and base in pit 47 which are not adjacent.

The vessels are not same
20/6/74. Spoken to Dr Taylor who agrees that the rim sherd came from pit 53 + base sherd pit 47

UNIVERSITY OF BRISTOL SPELAEOLOGICAL SOCIETY
MUSEUM CATALOGUE

No. T5.7
7

NEGATIVES			PHOTOGRAPHS	LANTERN SLIDES	
35mm	Up to 1/4 pl.	1/2 and 1/1 pl.		2 x 2in.	3 1/4 x 3 1/2 in.
	<i>useless 30/1/74 discarded</i>		7 RP. NF		7

LOCATION

REFERENCES

- 7 Lantern slide of T5 Beaker
 T10 2nd biconical urn - slabs in
 place
 T11 2nd O.H.R. Urn
 T12 slate pendant

UNIVERSITY OF BRISTOL SPELAEOLOGICAL SOCIETY
MUSEUM CATALOGUE

No. T5.7
8.0

NEGATIVES			PHOTOGRAPHS	LANTERN SLIDES	
35mm	Up to $\frac{1}{4}$ pl.	$\frac{1}{2}$ and 1/1 pl.		2 x 2in.	$3\frac{1}{4}$ x 3 $\frac{1}{2}$ in.

LOCATION

Pit 47

REFERENCES

✓ ASS Box 121 +
13-2-2015

8.0. Pit 47 sherds reconstructed of base of pot. ✓ ASS Box 120
4.2.2015

8.1 Pit 47. 18 miscellaneous sherds numbered by H.T. T5.8/307. Supposedly parts of T5.7/8.0 but appear to be from more than one vessel.

UNIVERSITY OF BRISTOL SPELAEOLOGICAL SOCIETY
MUSEUM CATALOGUE

No. T5.8
1

35mm	NEGATIVES		PHOTOGRAPHS	LANTERN SLIDES	
	Up to 1/4 pl.	1/2 and 1/1 pl.		2 x 2in.	3 1/2 x 3 1/2 in.
	1.0		1.0		1.0
	1.1		1.1	} R.F. N.F. 1/4 pl in dossier	1.2
	1.2		1.2		

LOCATION

Museum case 9 Upper Middle rt. (Model)

REFERENCES

[HT. 1953/36, 39] PICTURE IN PHOTO BOX
(1.0) (1.2) AJS 13.2.2015
See also T5.0/46 for site

- 1 Bronze razor from L.B.A. cemetery pit 1 Model.
made from drawing and actual tang. "The razor lay
in the heaped cremation ~~present~~ deposit in weathering
soil cleared from the ORS capitone. It was in powder
except for tang. Vibration during carriage broke up
the specimen. Excavators had not heard of bedacryl at
the time". [Dossier No. T5.0/84A]
- Model in brass, pickled to test in nitric, hydrochloric and
acetic acid; dried, soaked in solution of cellulose in

UNIVERSITY OF BRISTOL ZOOLOGICAL SOCIETY
MUSEUM CATALOGUE

No. TS-8
1

LANTERN SLIDES		PHOTOGRAPHS	NEGATIVES		
3 1/2 x 3 1/2 in.	3 x 3 in.		1/4 to 1/2 in.	1/2 and 1/3 in.	35mm
		1.0 1.1 1.2	1.0 1.1 1.2		

amyl ~~acetate~~ acetate.

1.0 } duplicate photographs of model - inch scale
 1.1 }
 1.2 almost copy of 1.0 but cm + inch scales

1.0 } duplicate photographs of model - inch scale
 1.1 }
 1.2 almost copy of 1.0 but cm + inch scales

To be kept in the same folder as the original
 Museum of Zoology, University of Bristol, Bristol, G.G.

UNIVERSITY OF BRISTOL SPELAEOLOGICAL SOCIETY
MUSEUM CATALOGUE

No. T5.8
2

NEGATIVES		PHOTOGRAPHS	LANTERN SLIDES	
35mm	Up to 1/4 pl.		2 x 2in.	3 1/2 x 3 1/2 in.

Pit 2

LOCATION

~~Not certain in barrow~~ - ~~probably~~ 2nd cemetery

REFERENCES

Specs on exhibition. Case 9 2nd shelf. Pt.

2 Piece of lead which does not seem to be a natural one - very much oxidised

AJS ✓ 13.2.2015





UNIVERSITY OF BRISTOL SPELAEOLOGICAL SOCIETY
MUSEUM CATALOGUE

No.

T5.8
2

NEGATIVES			PHOTOGRAPHS	LANTERN SLIDES	
35mm	Up to $\frac{1}{4}$ pl.	$\frac{1}{2}$ and 1/1 pl.		2 x 2in.	$3\frac{1}{2}$ x $3\frac{1}{2}$ in.

LOCATION

store

REFERENCES

[H.T. number T5.7/21]

2

Metal object — plate of lead, fully oxidised — from
pit 2 of L.B.A. cemetery S.S.W. sector in centre
of cemetery.

It was from pit, which ~~to~~ was filled with stones,
beneath box-shaped group of upright slabs
found on 27/12/1952